



**PRÉFET
DU CHER**

*Liberté
Égalité
Fraternité*

**Direction Départementale
des Territoires**

Exposition au phénomène de retrait- gonflement des argiles dans le Cher

Atlas des communes

Légende

Risques

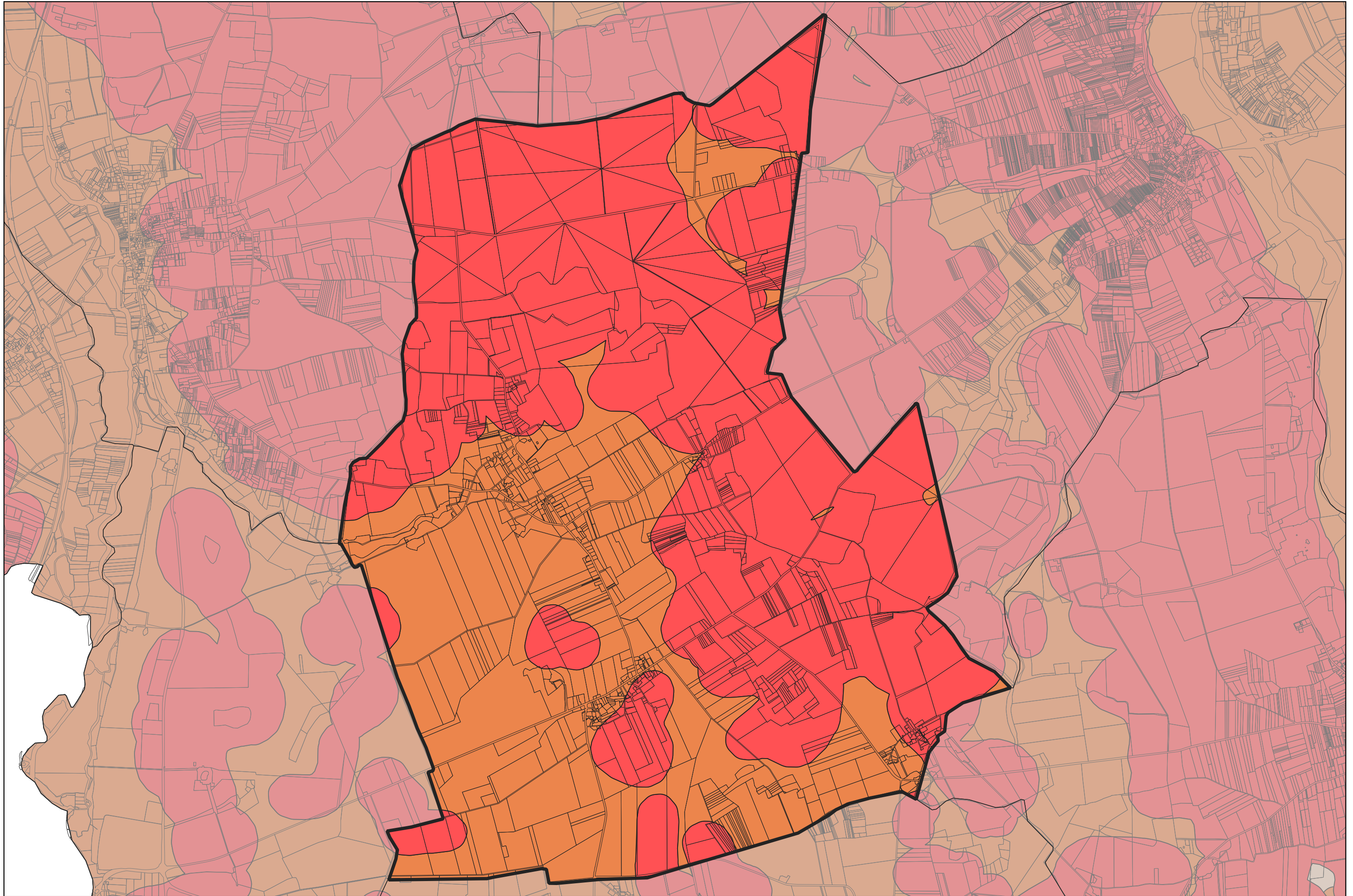
■ Fort

■ Moyen

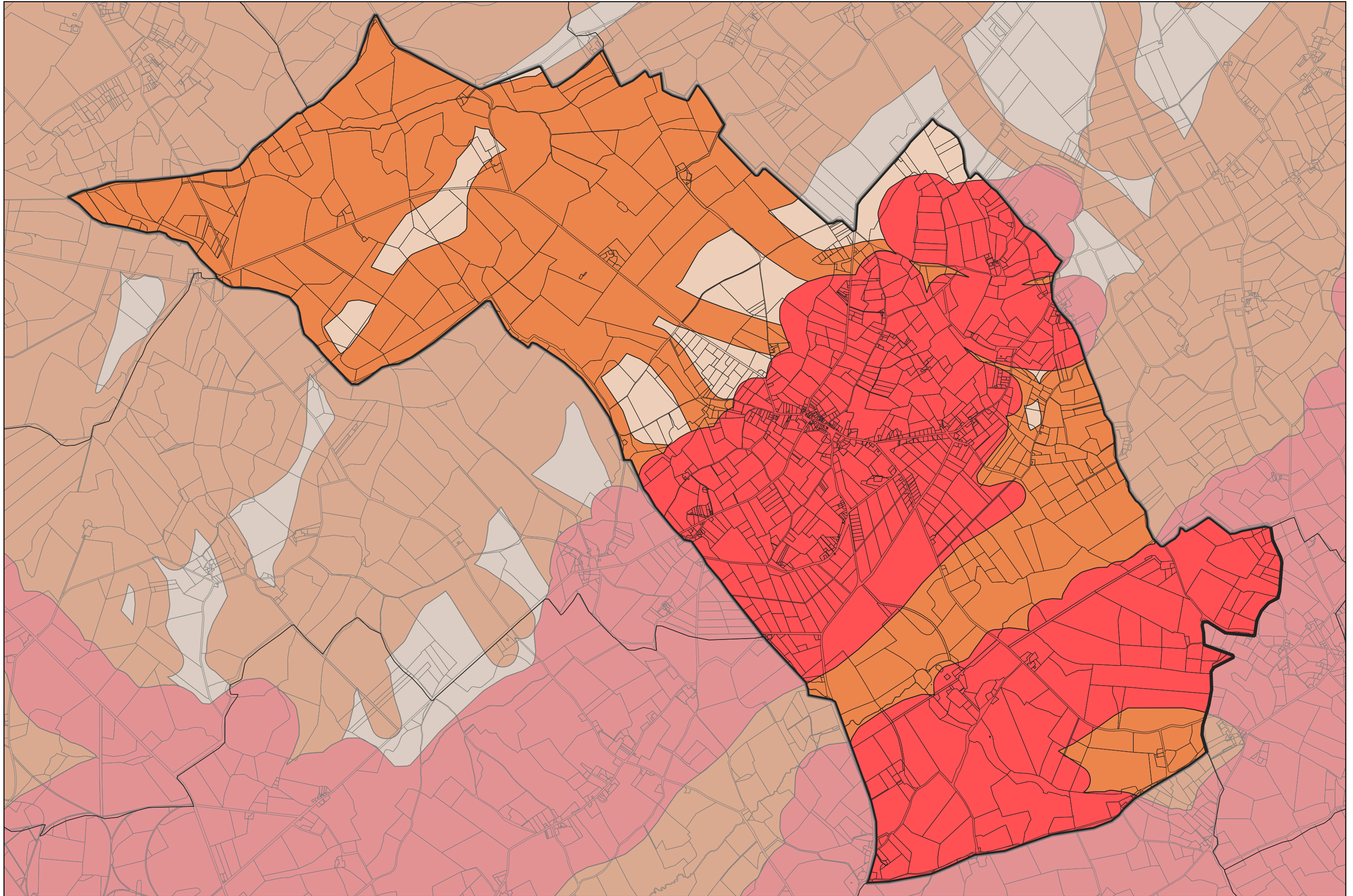
■ Hors Zone Argileuse

Sources : GéoRisques
Réalisation : DDT18 / SHBC / BCIA

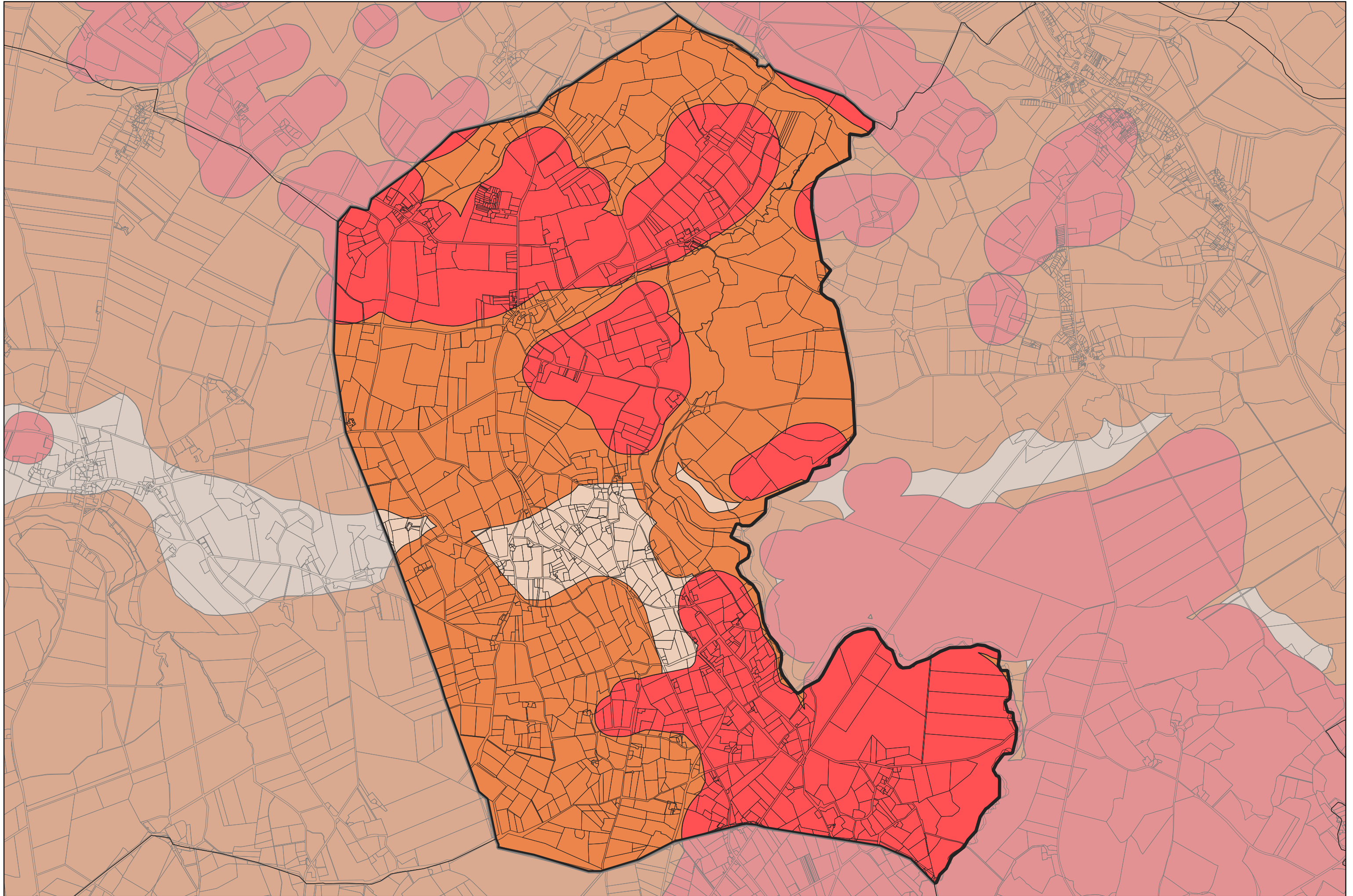
CERBOIS



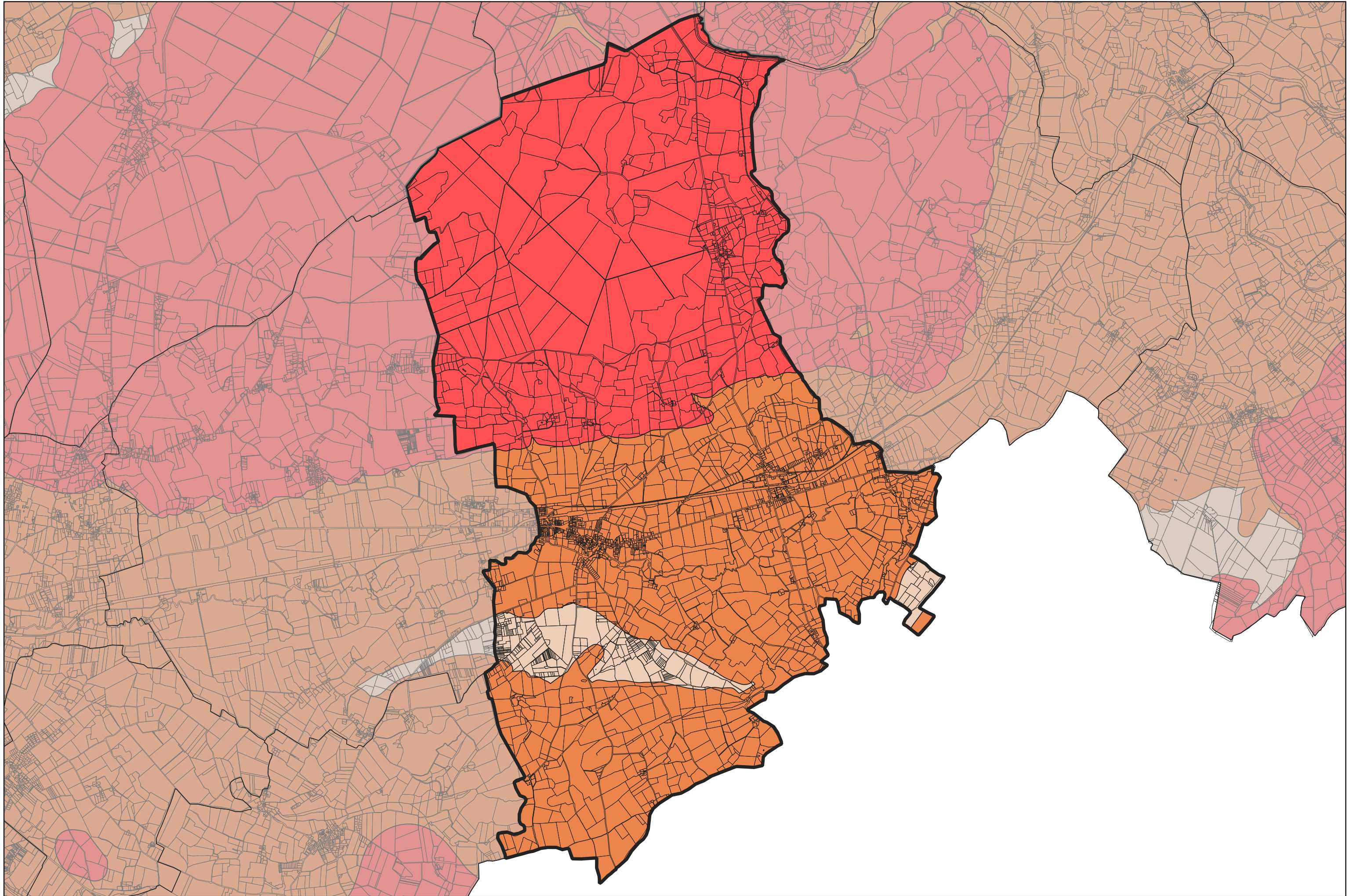
CHALIVROY-MILON



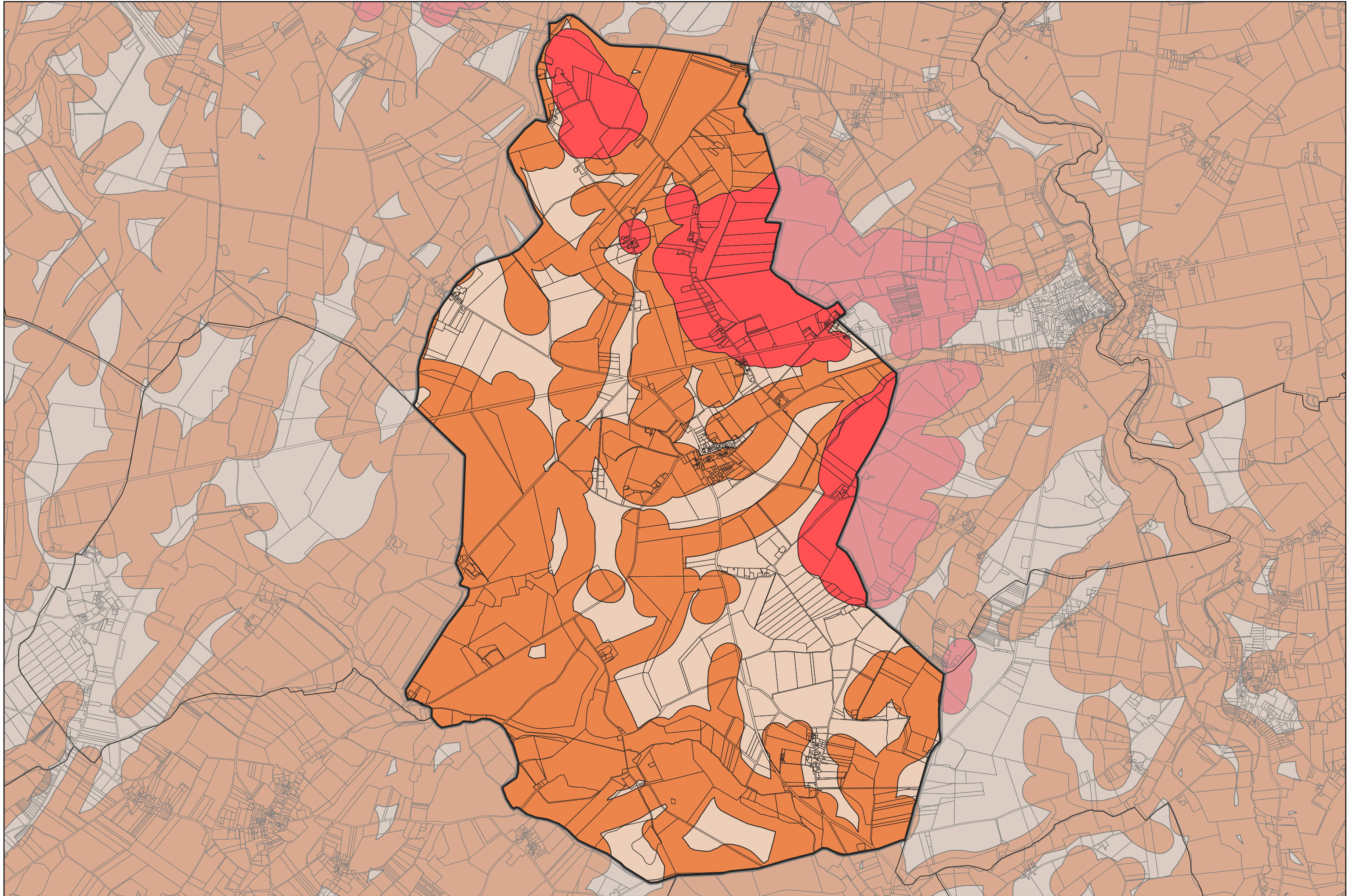
CHAMBON



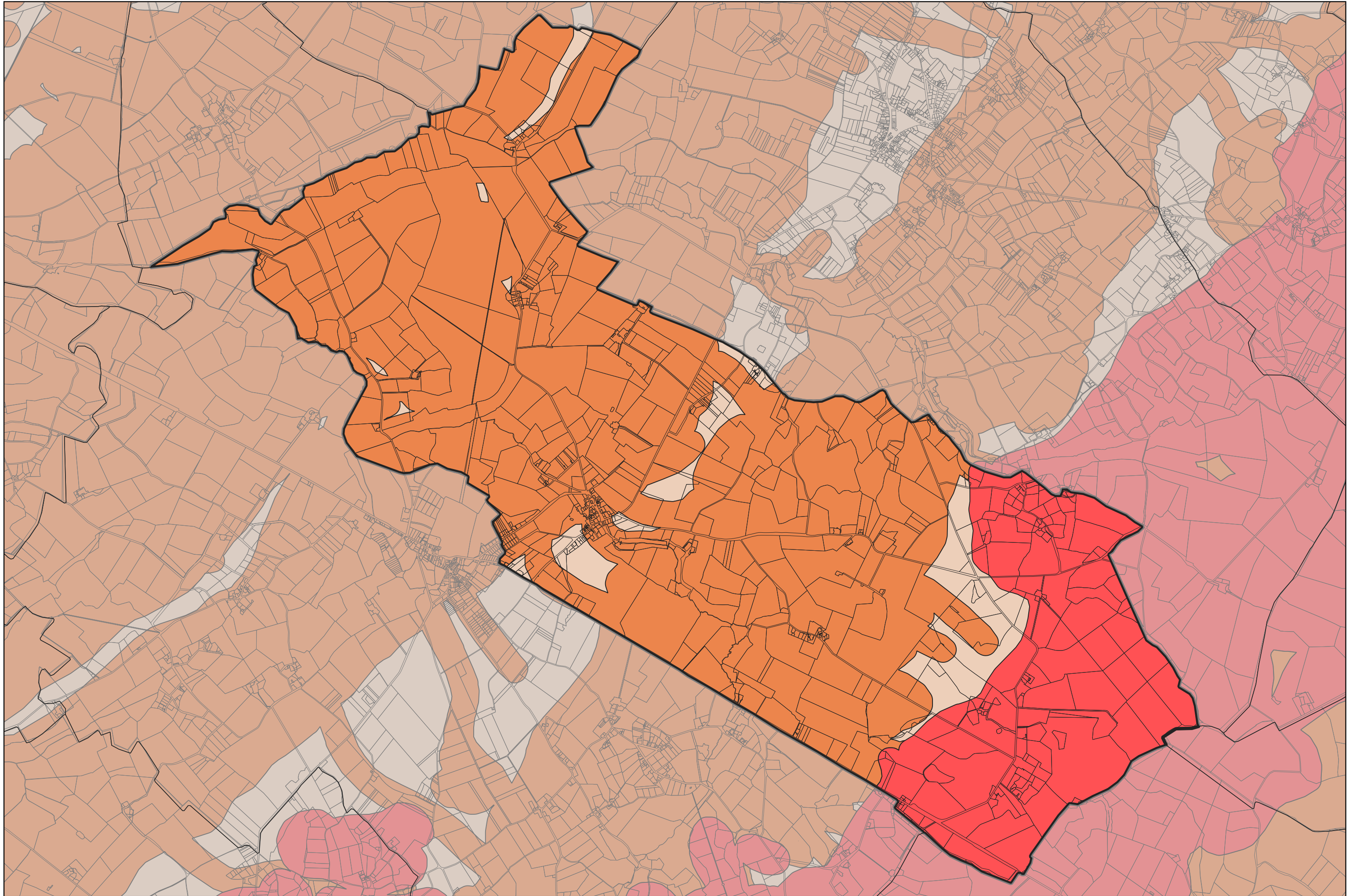
CHARENTON-DU-CHER



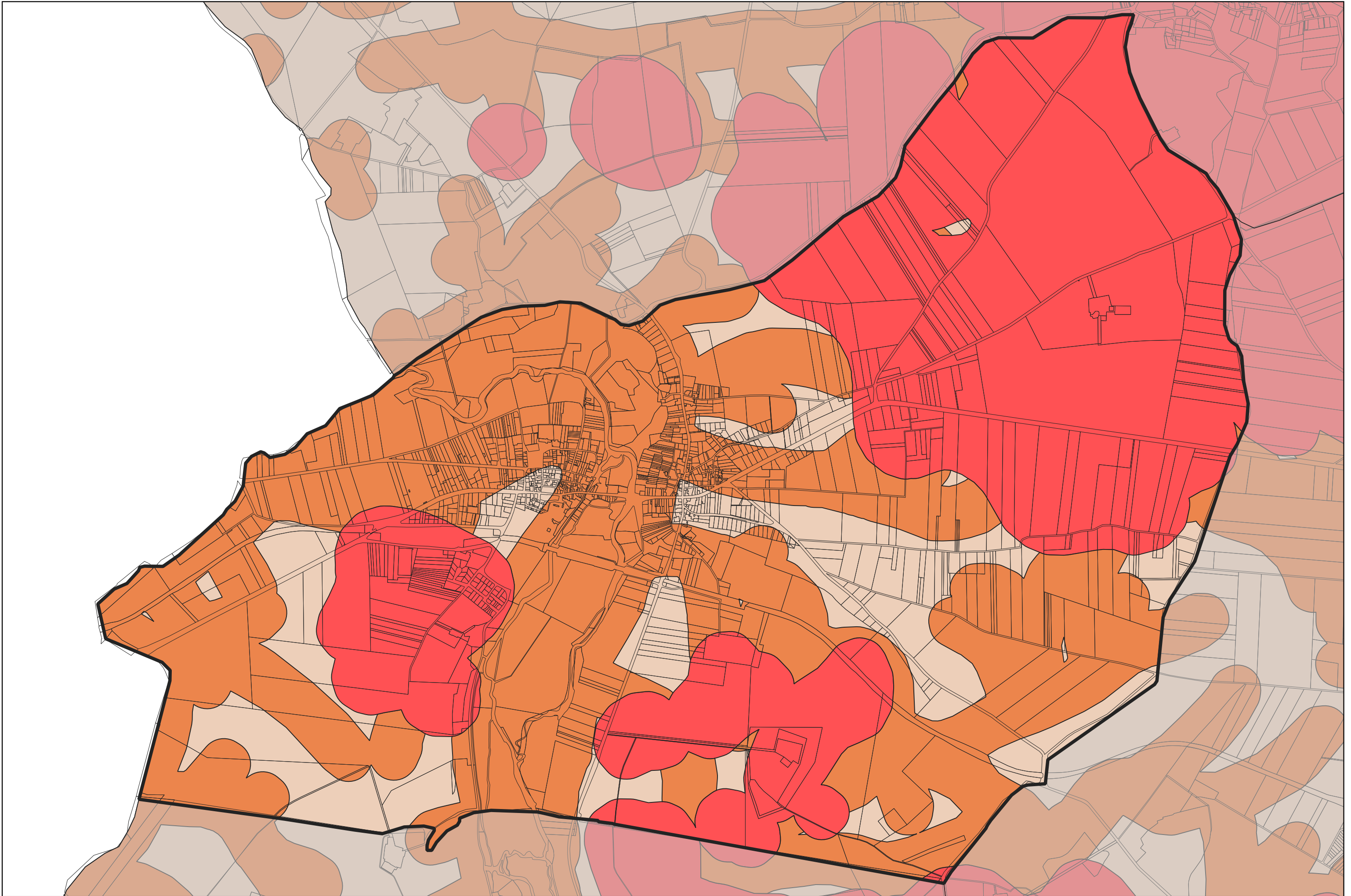
CHARENTONNAY



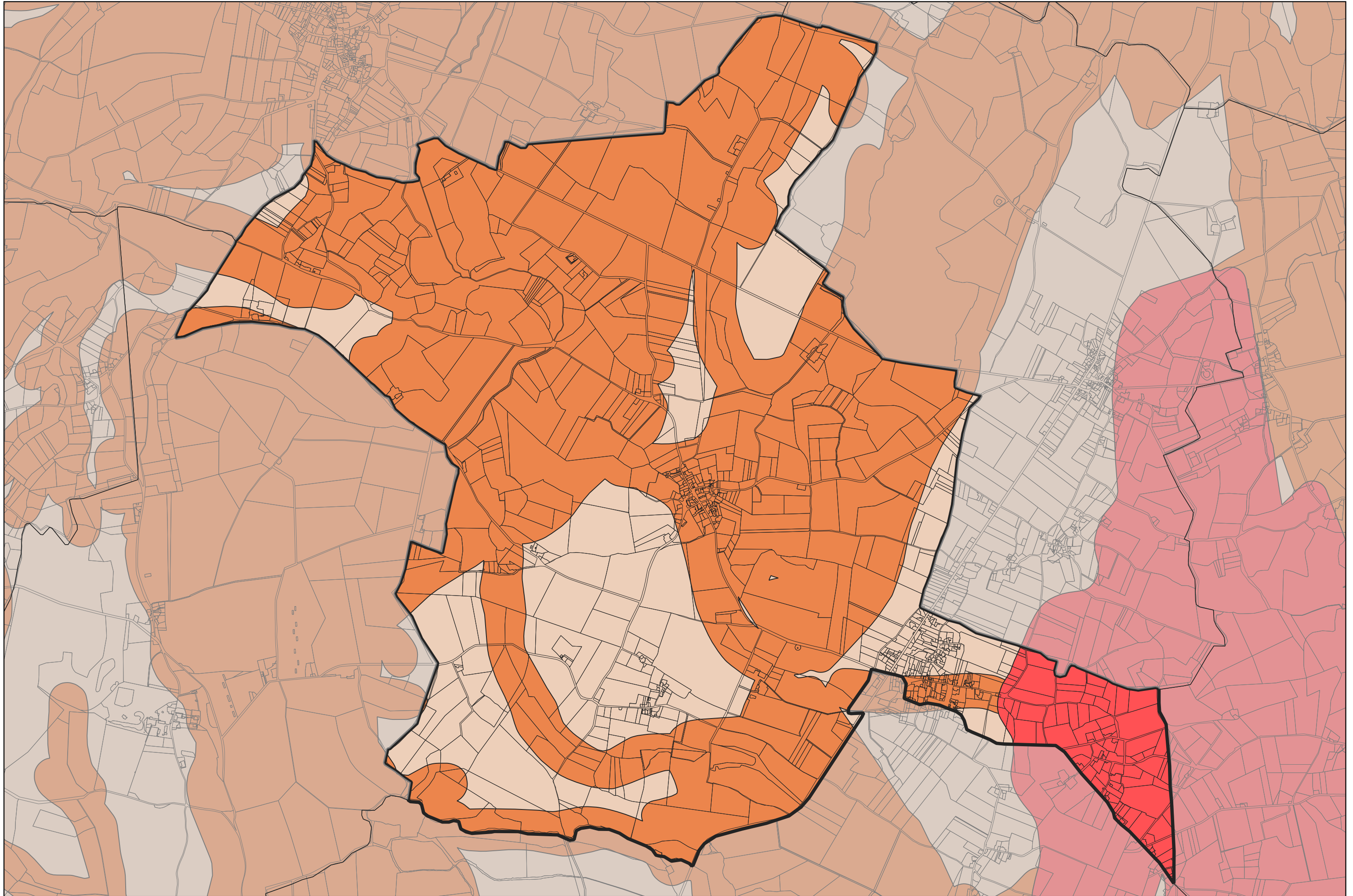
CHARLY



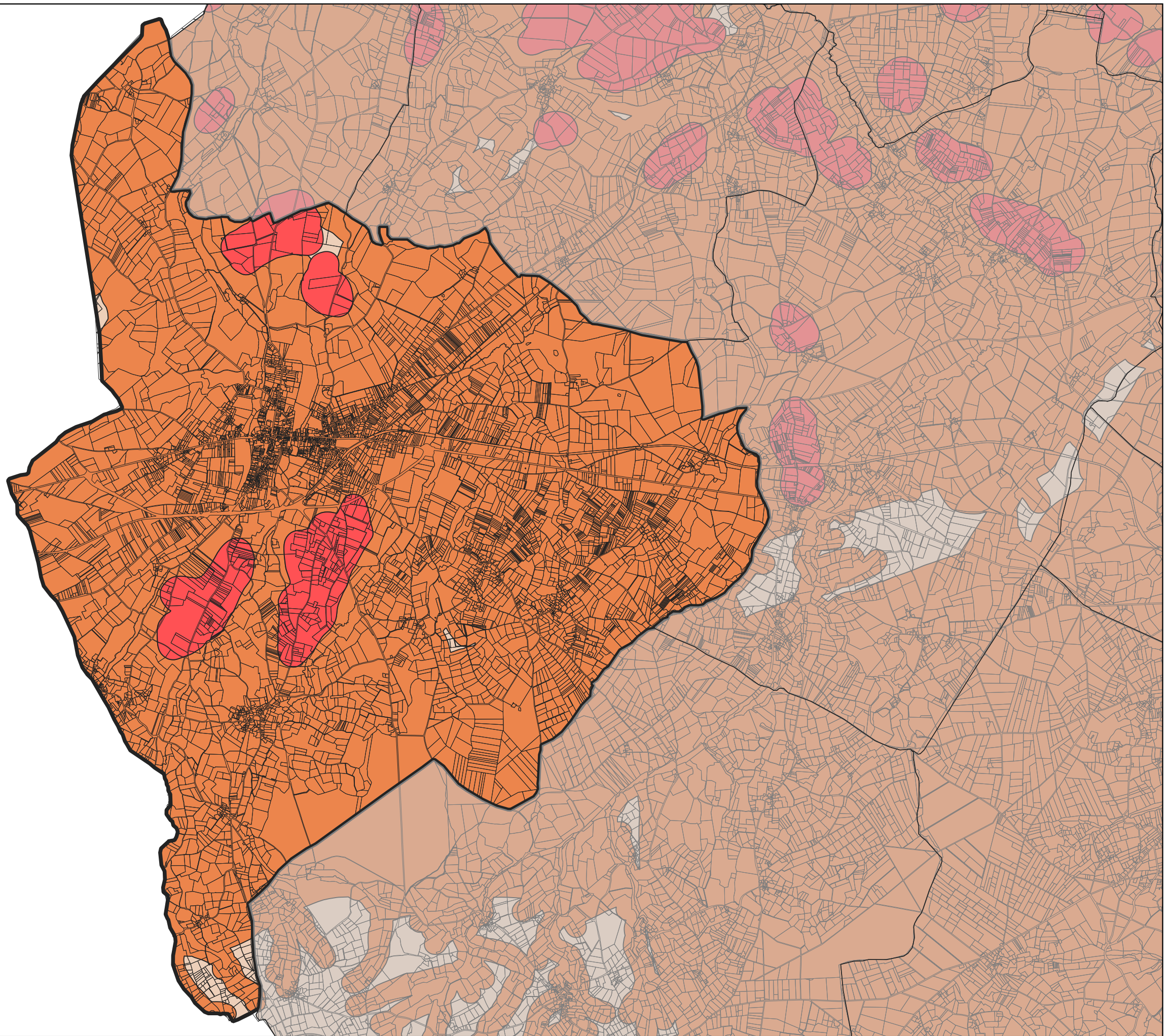
CHAROST



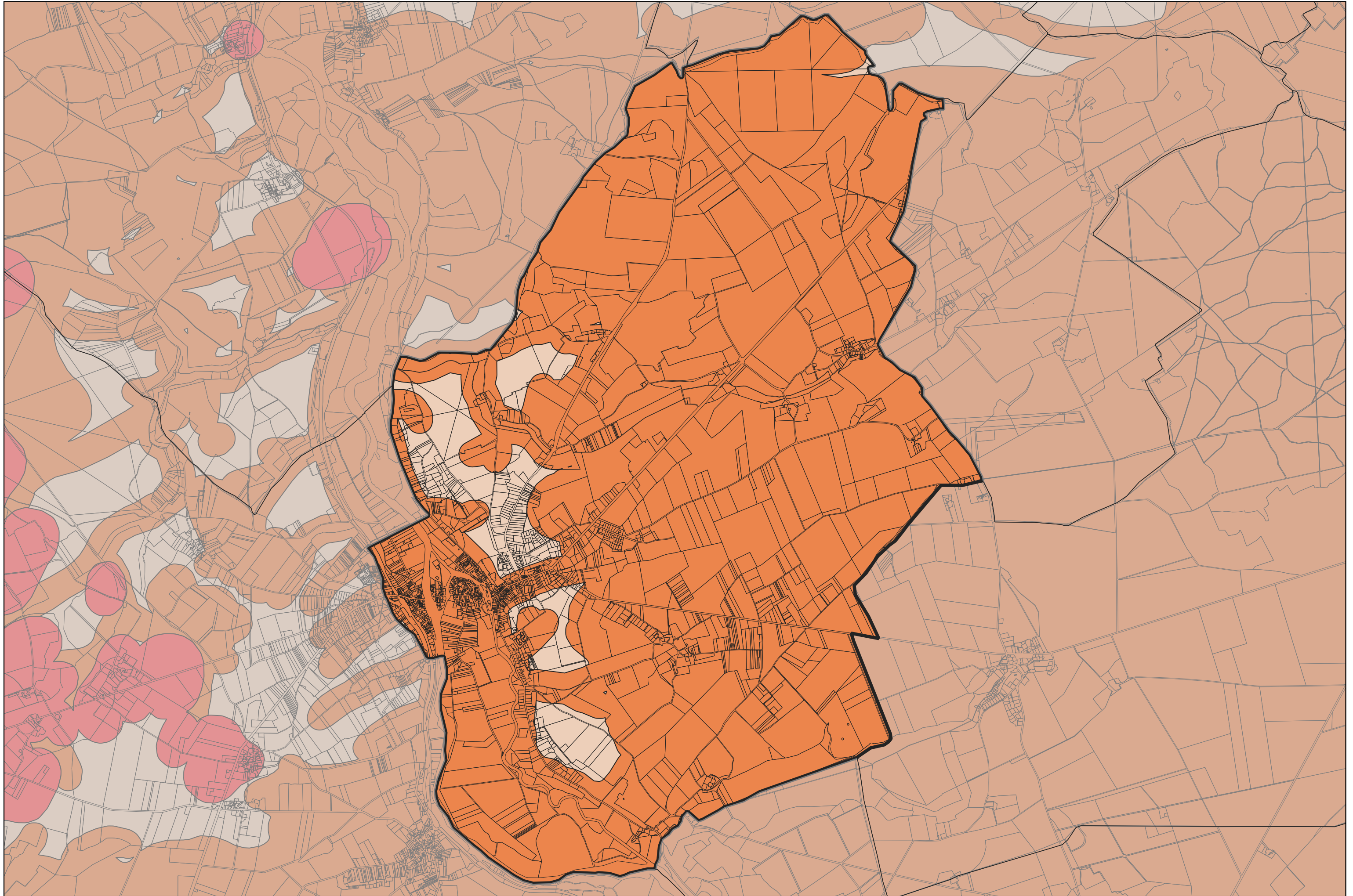
CHASSY



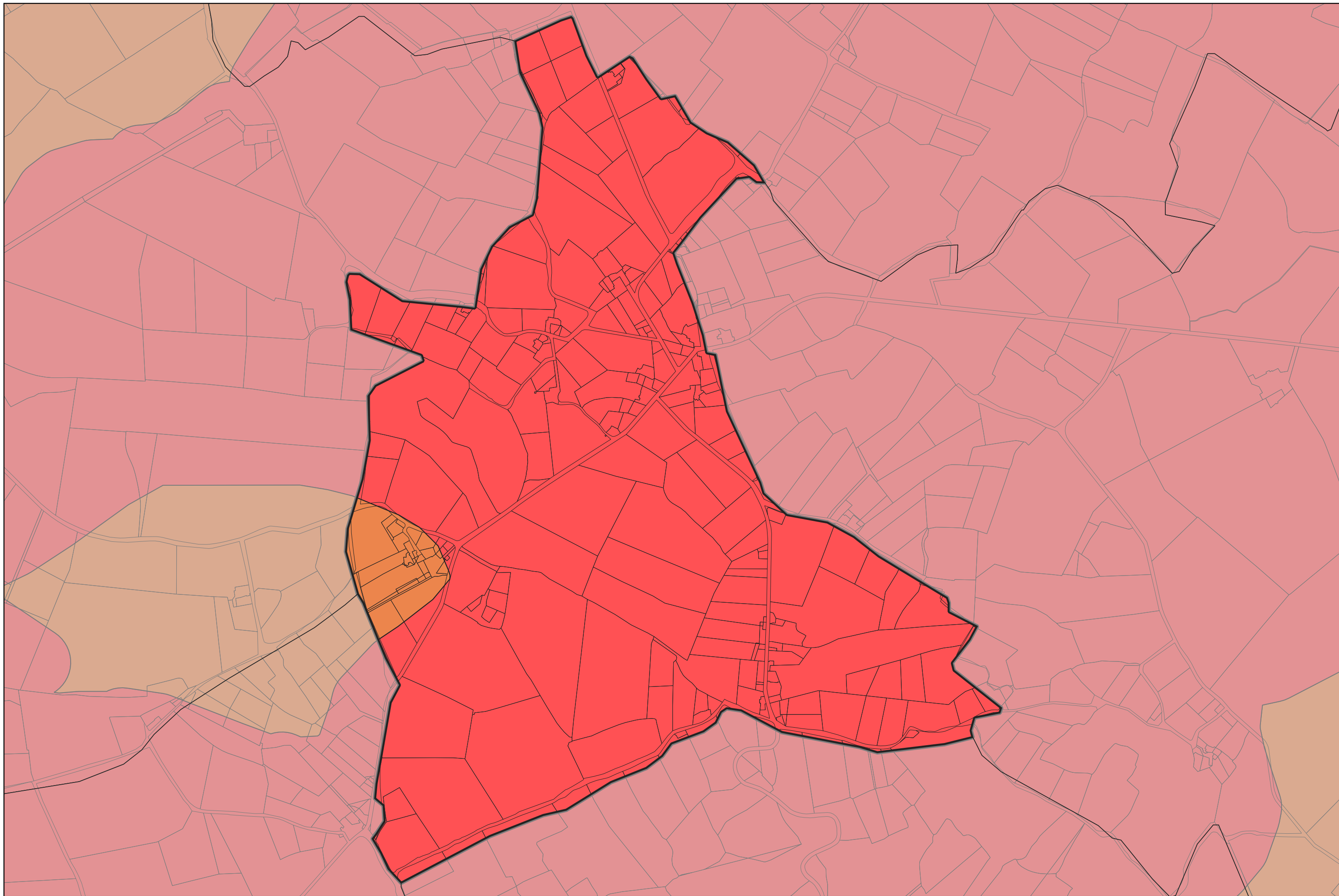
CHATEAUMEILLANT



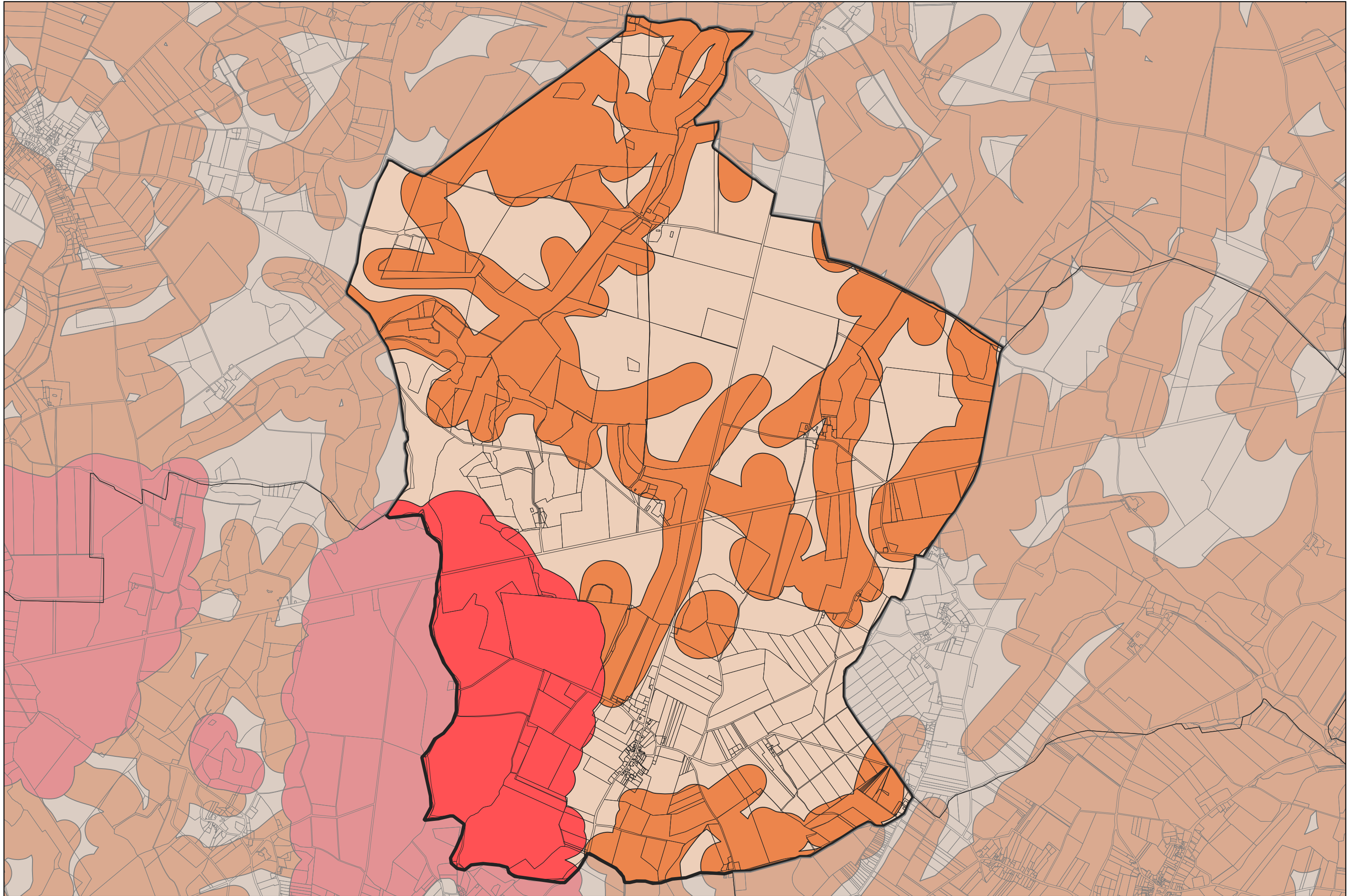
CHATEAUNEUF-SUR-CHER



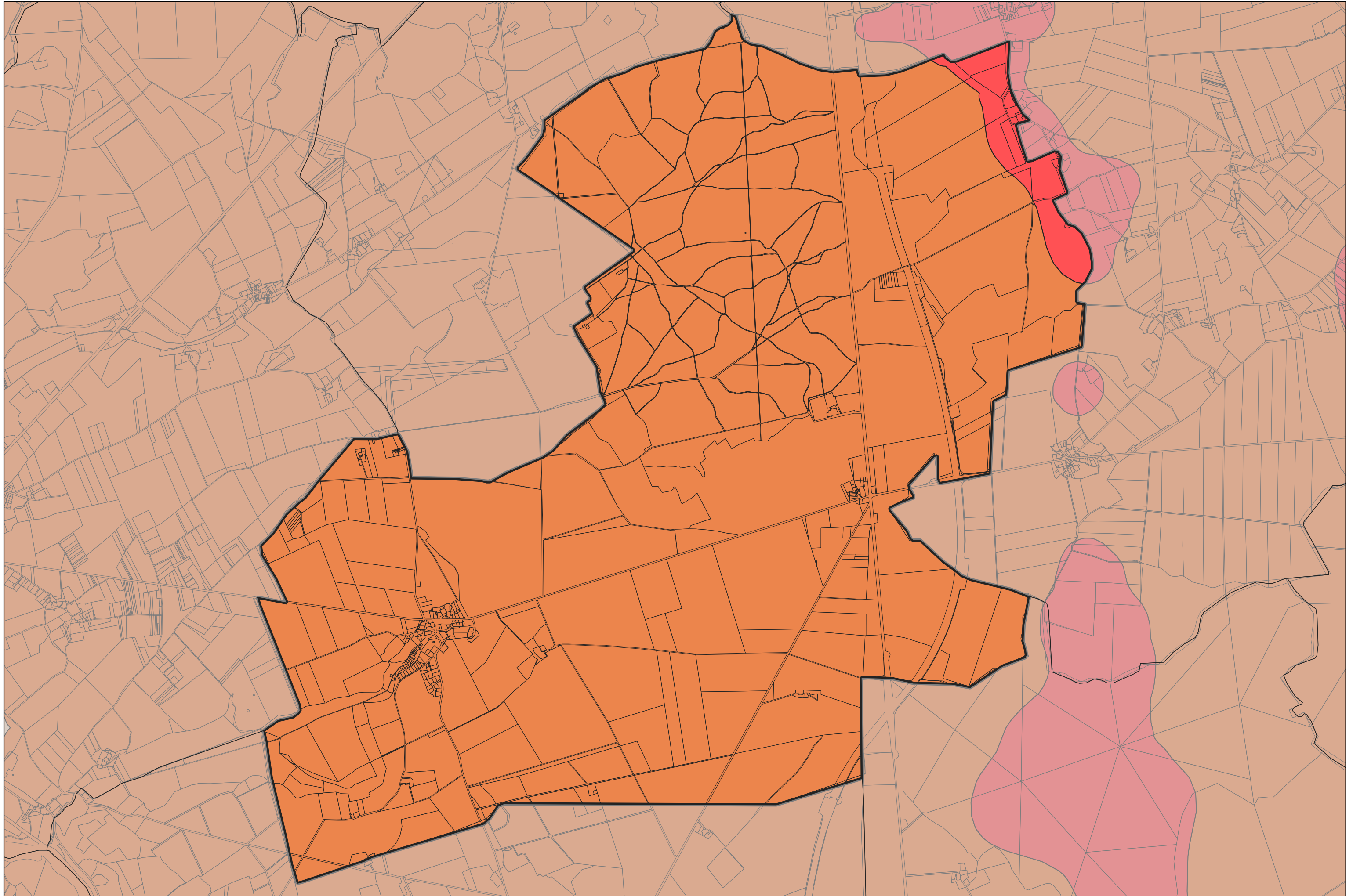
CHAUMONT



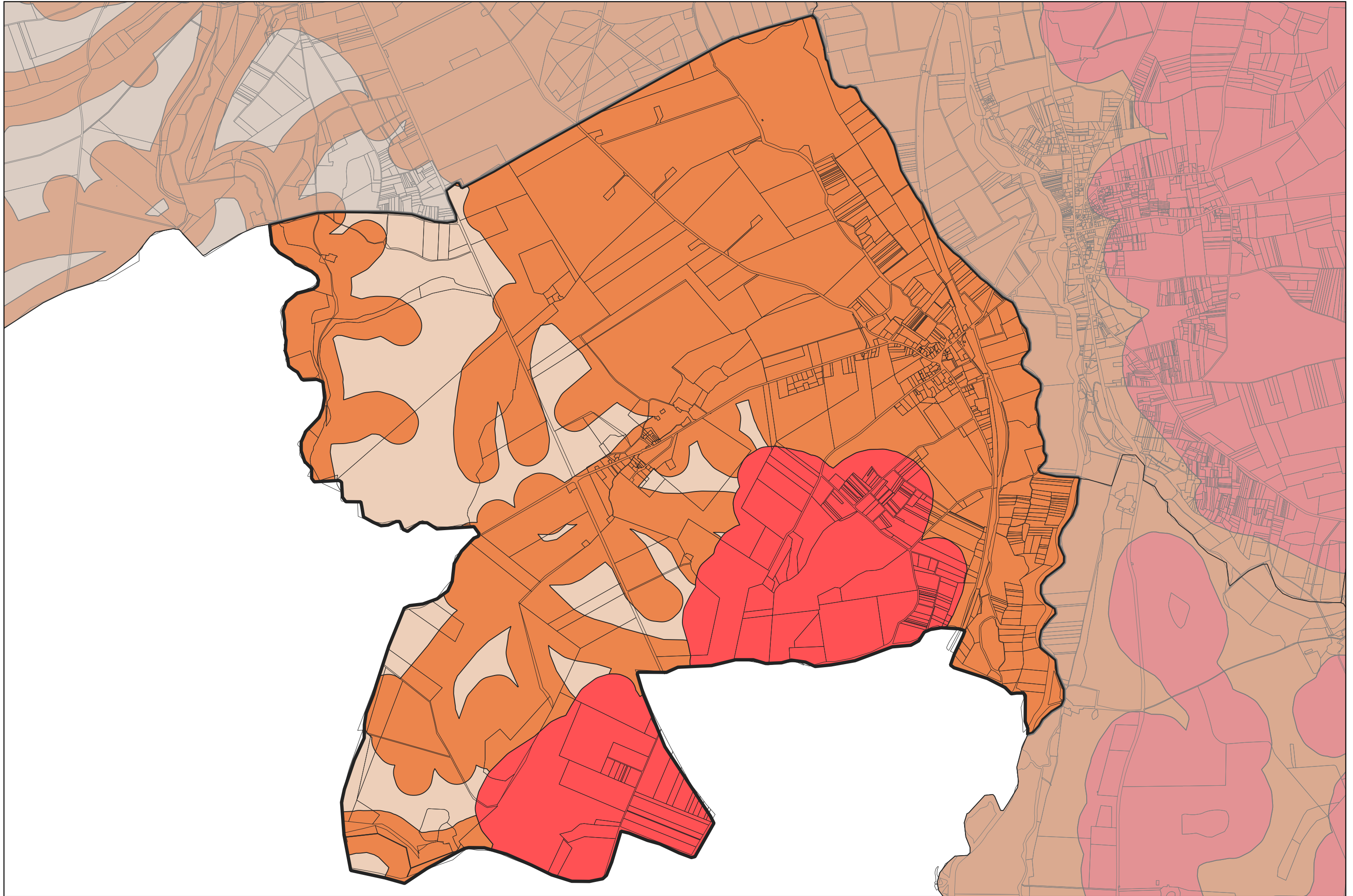
CHAUMOUX-MARCILLY



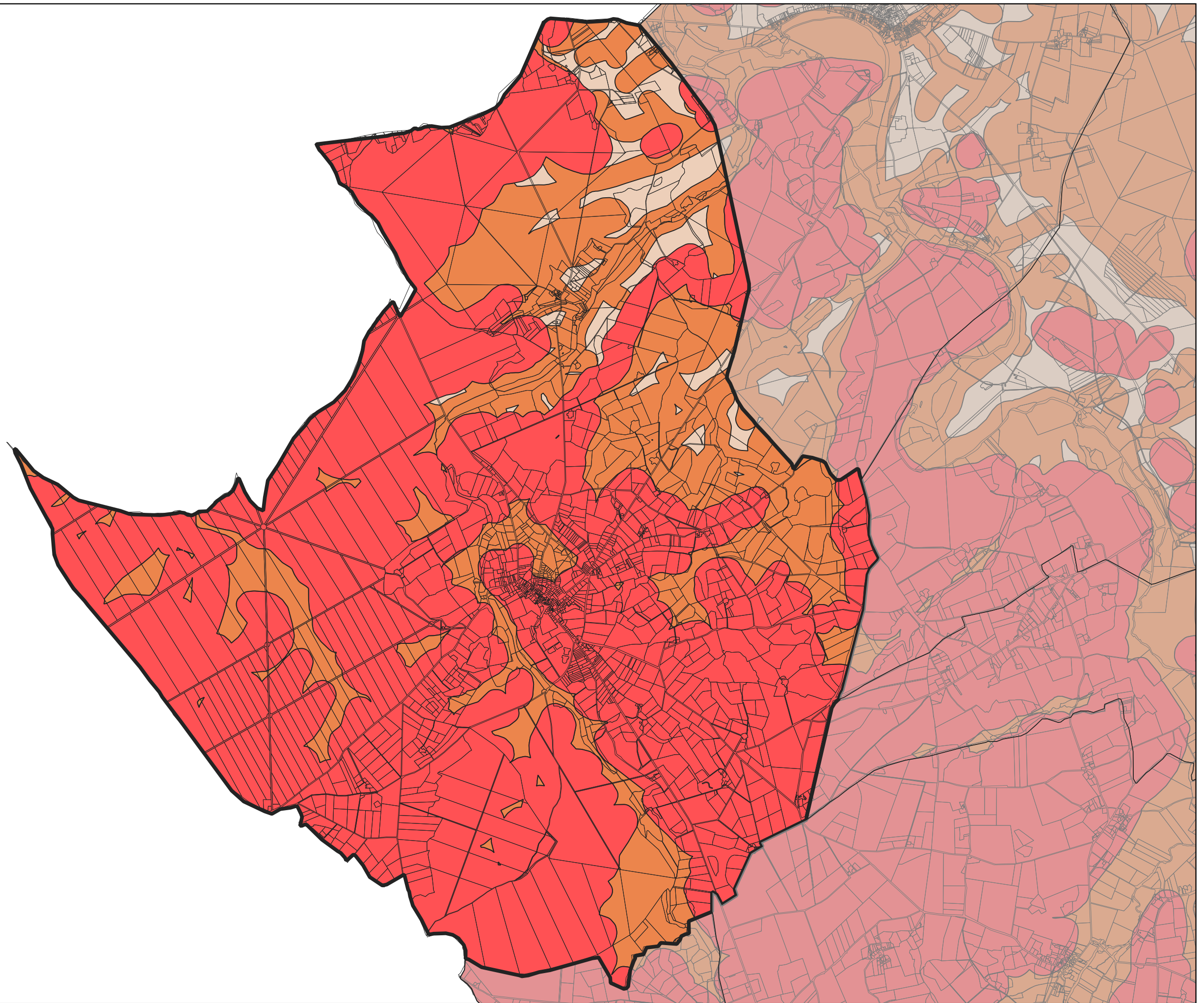
CHAVANNES



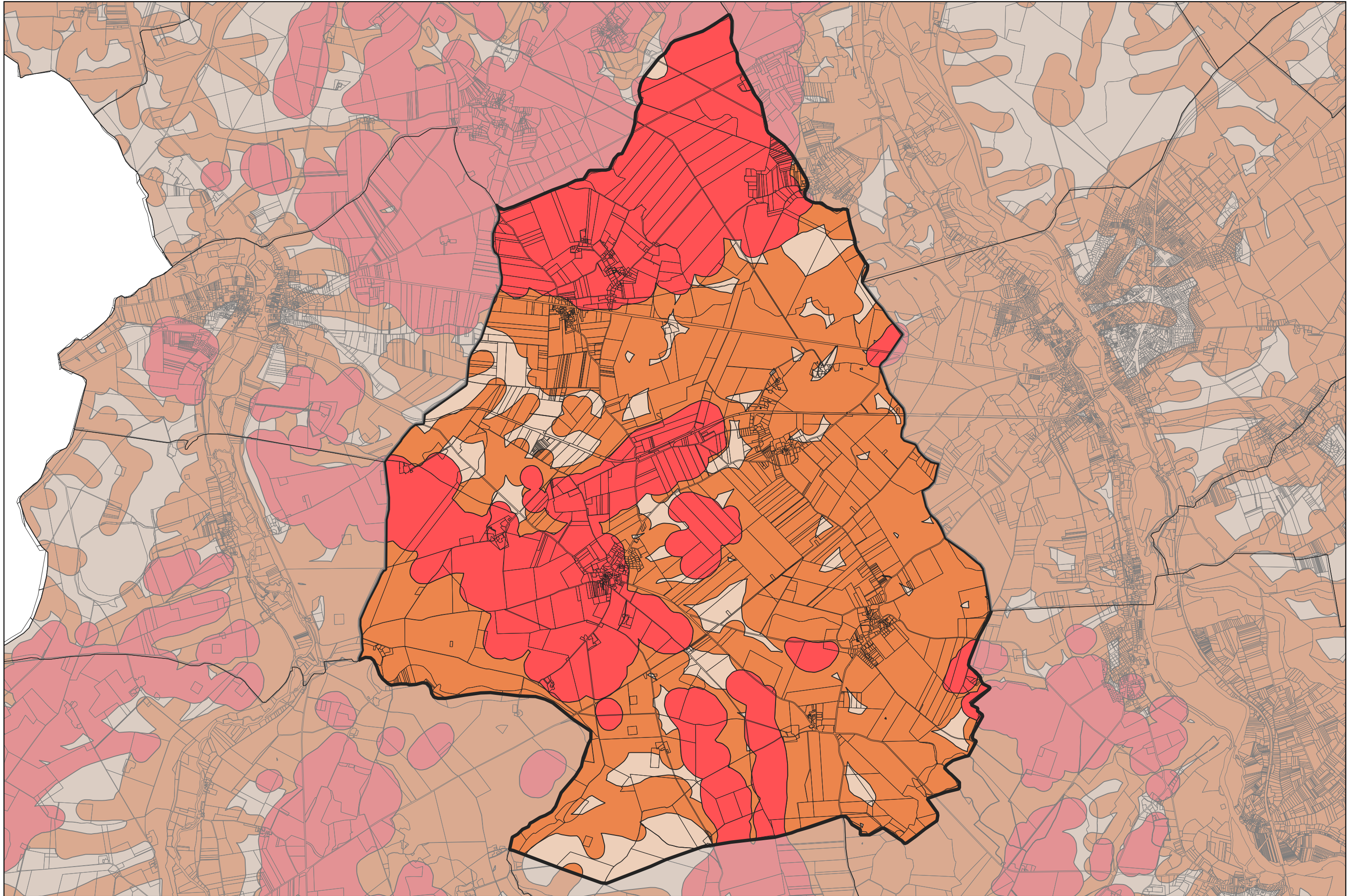
CHERY



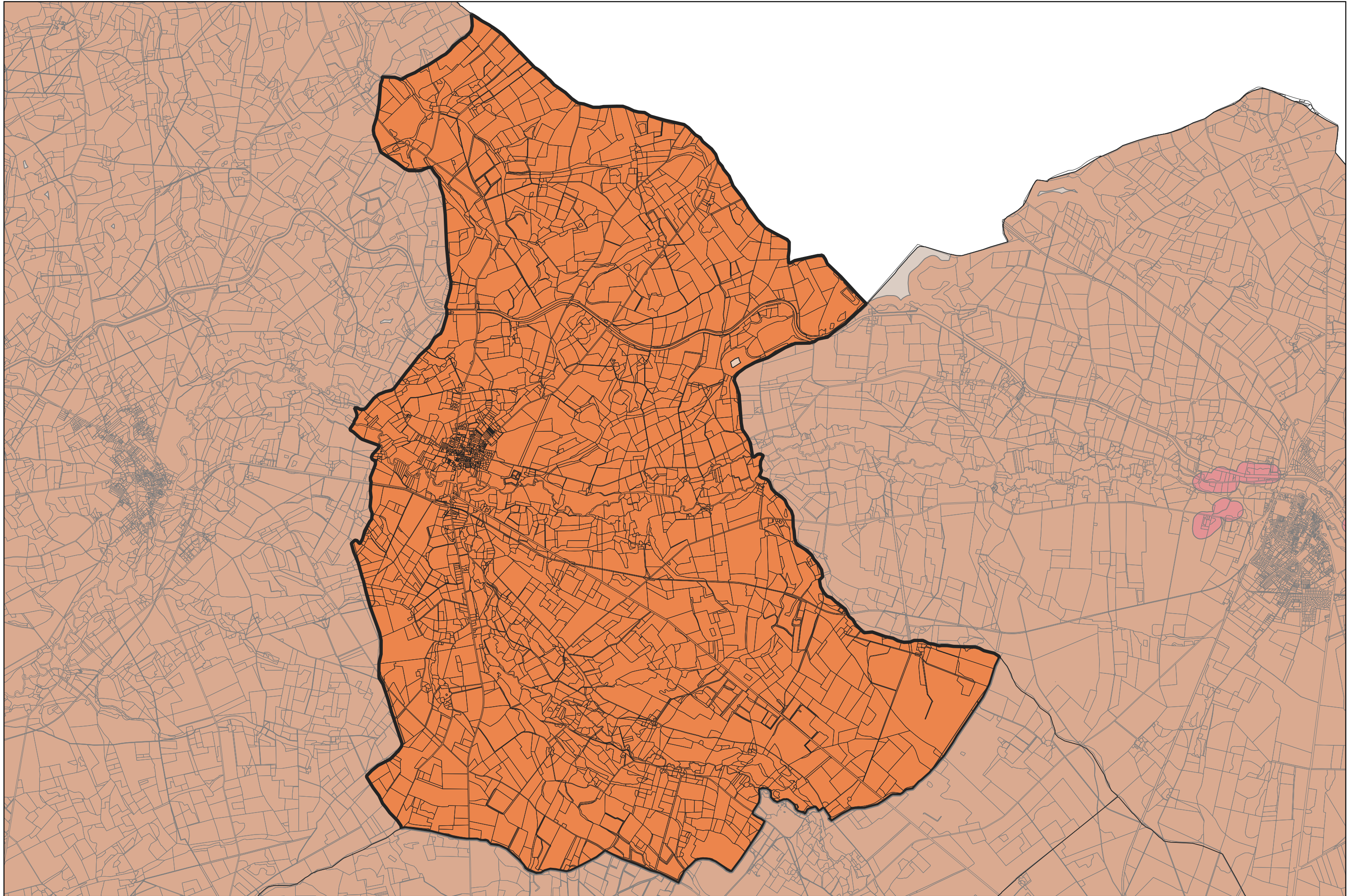
CHEZAL-BENOIT



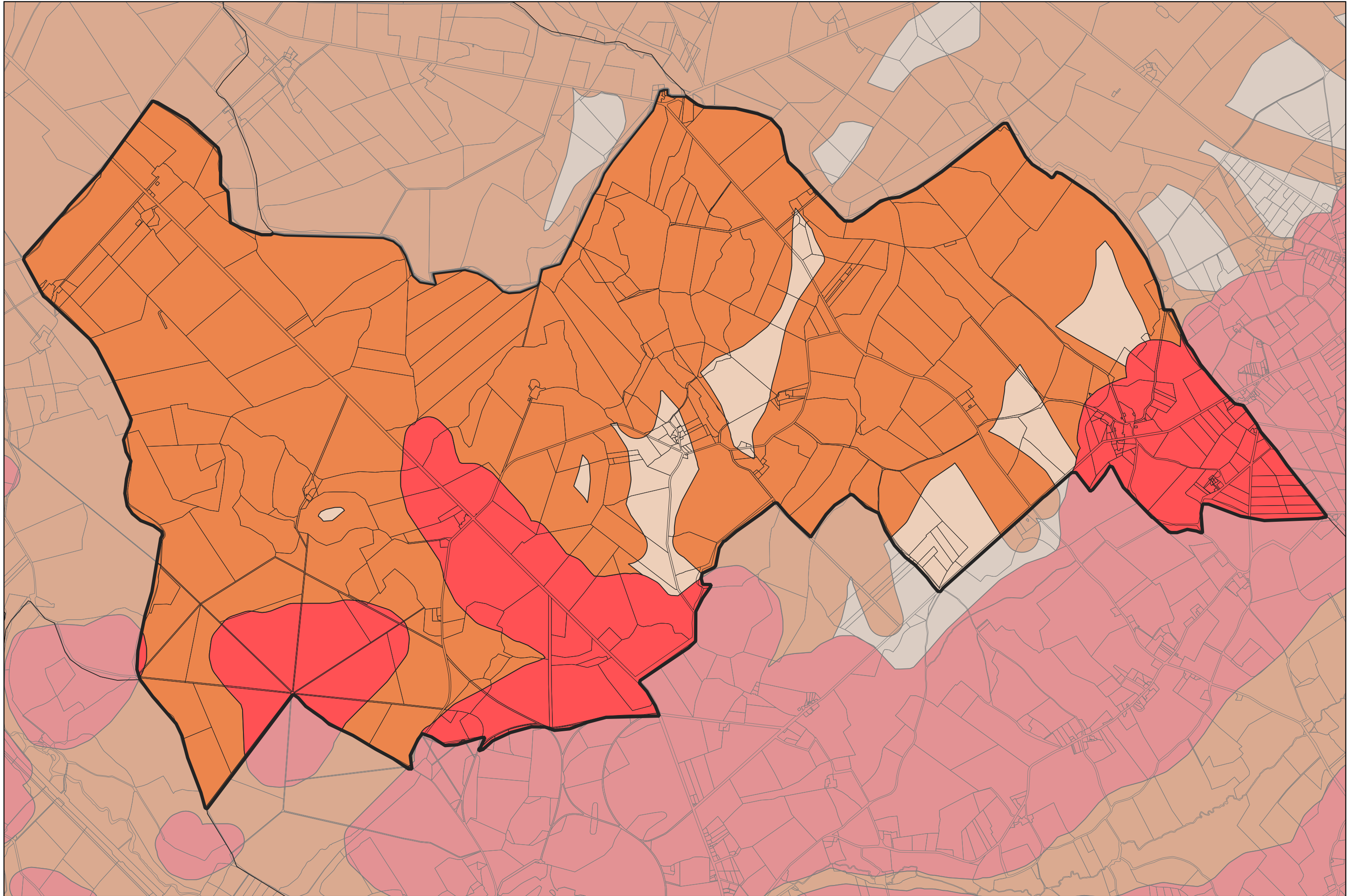
CIVRAY



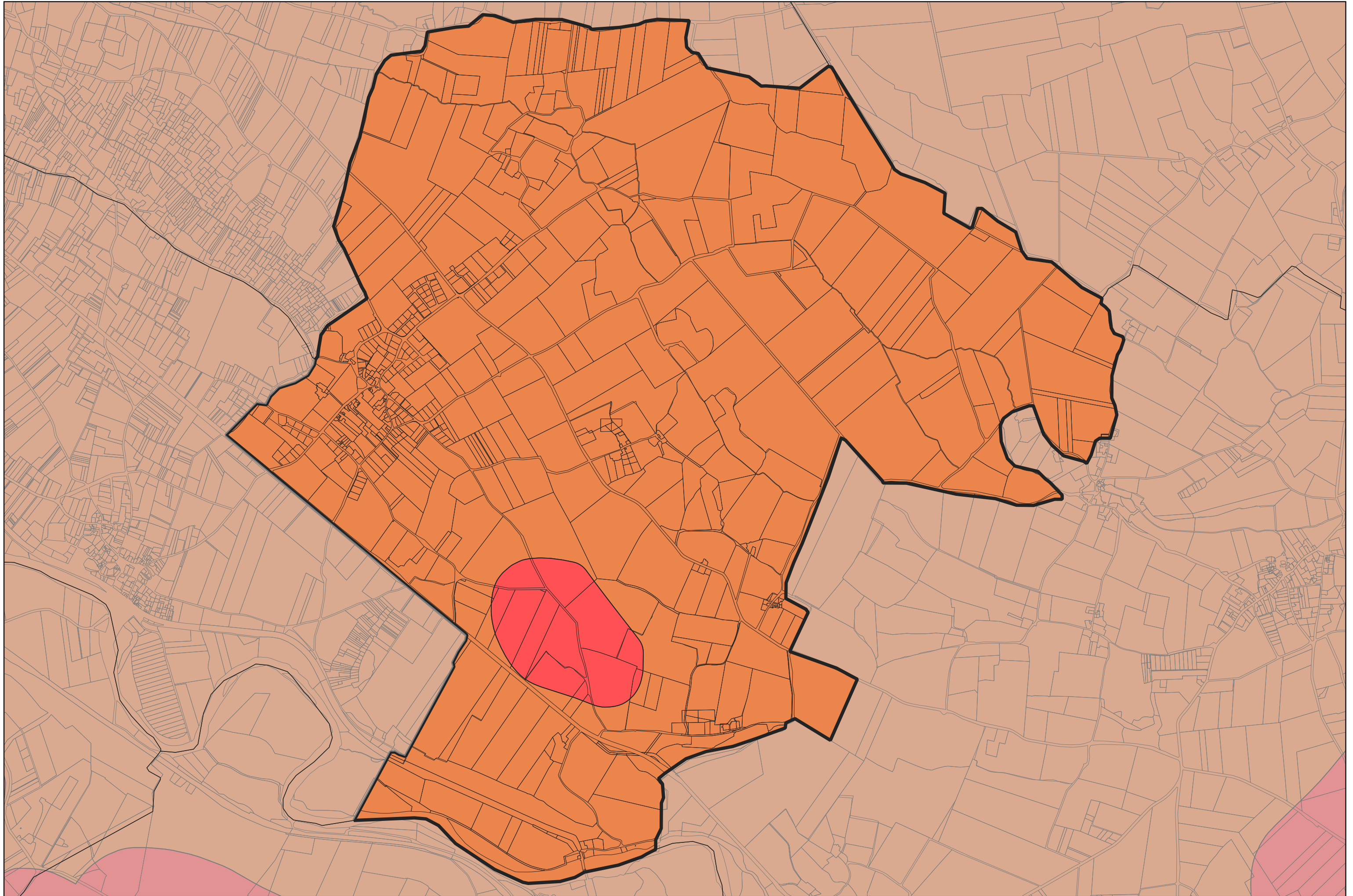
CLEMONT



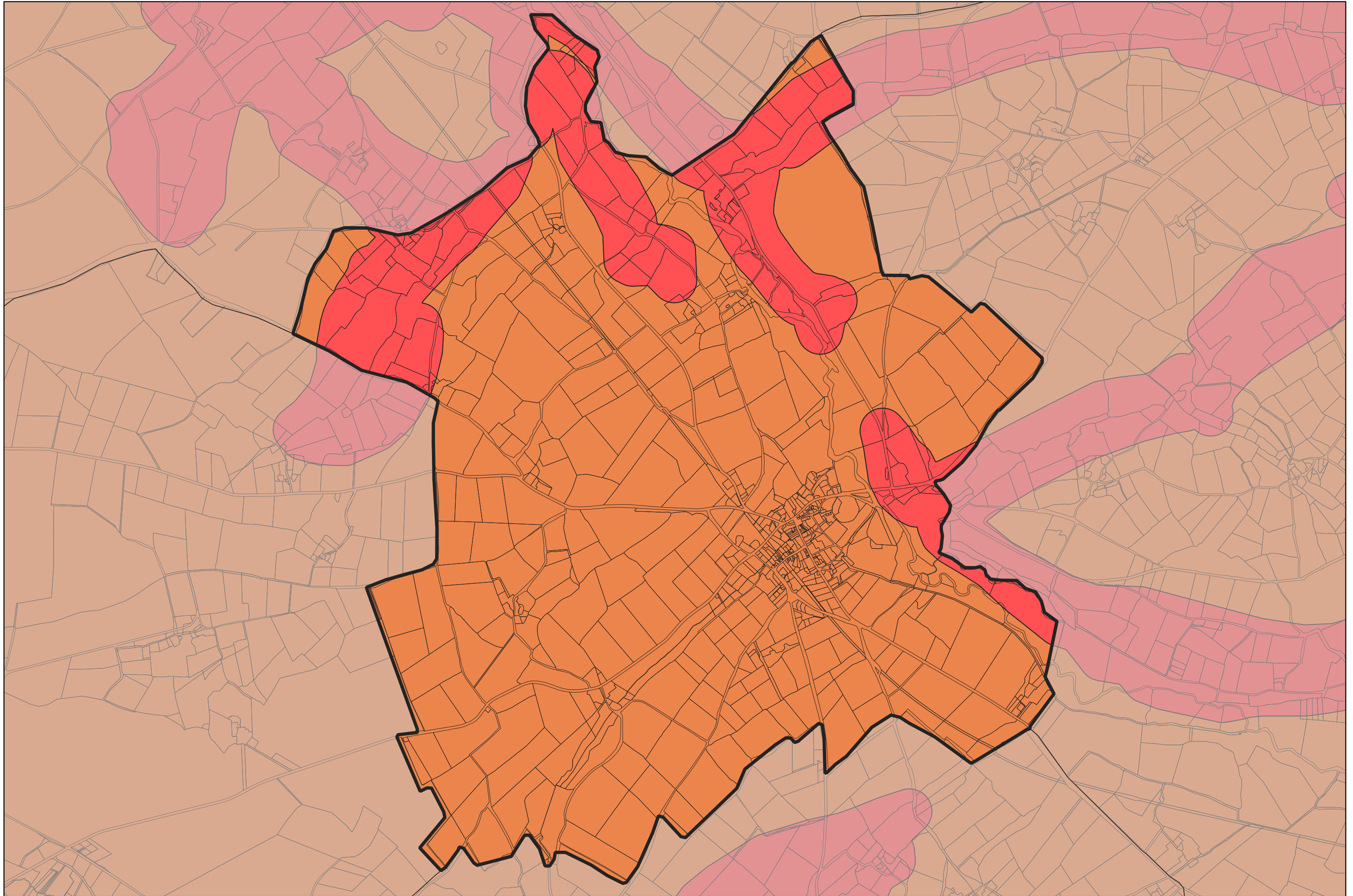
COGNY



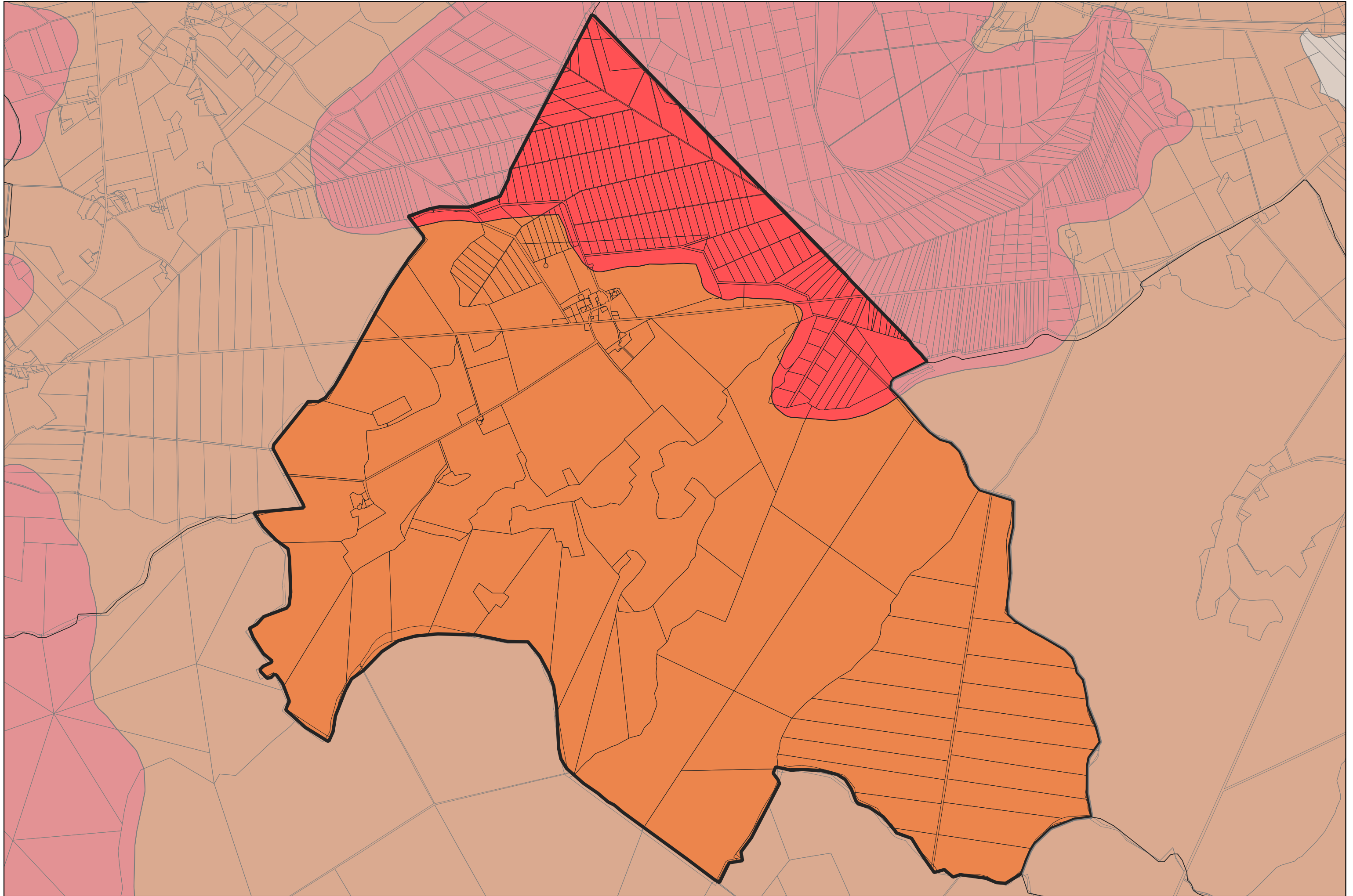
COLOMBIERS



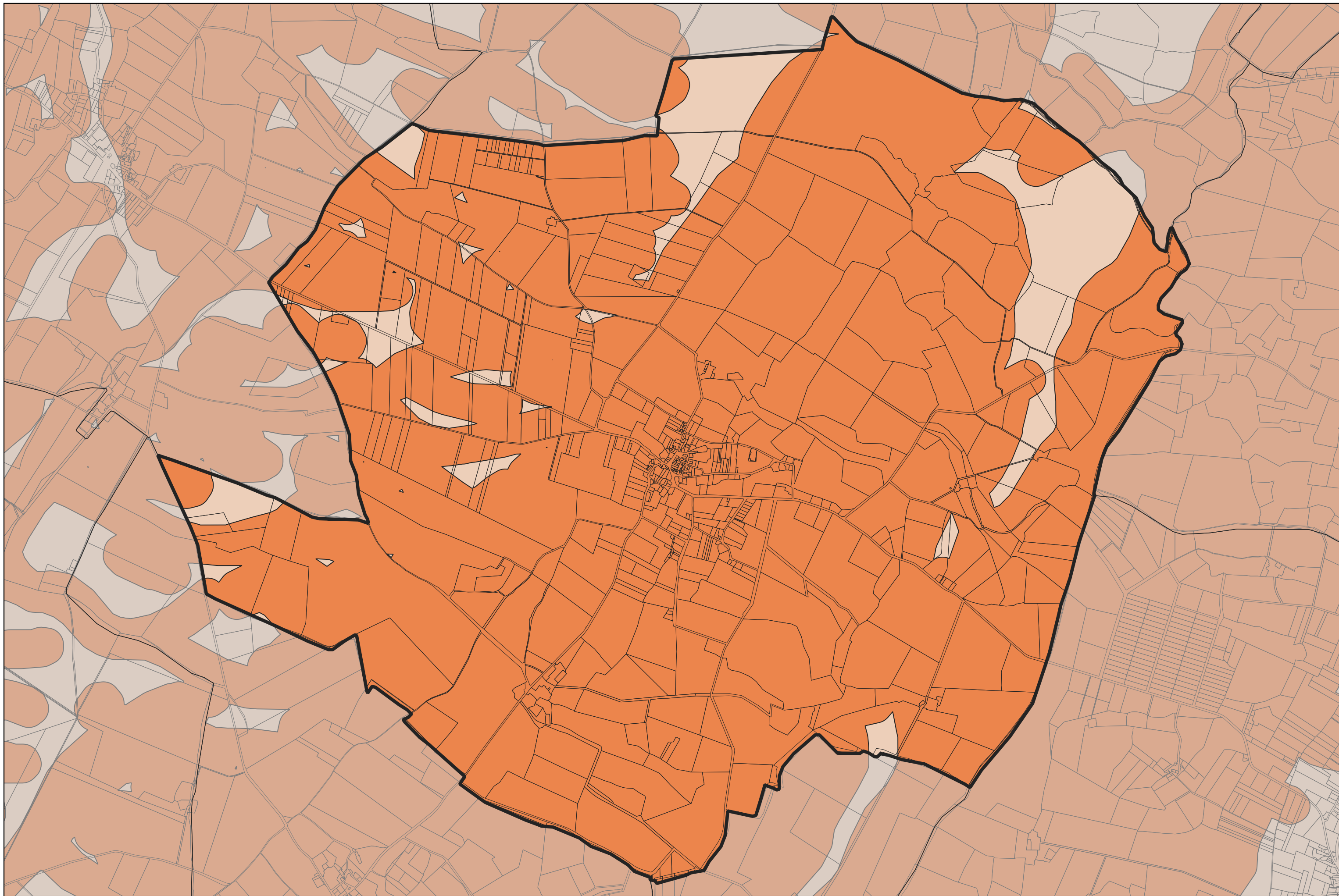
CONGRESSAULT



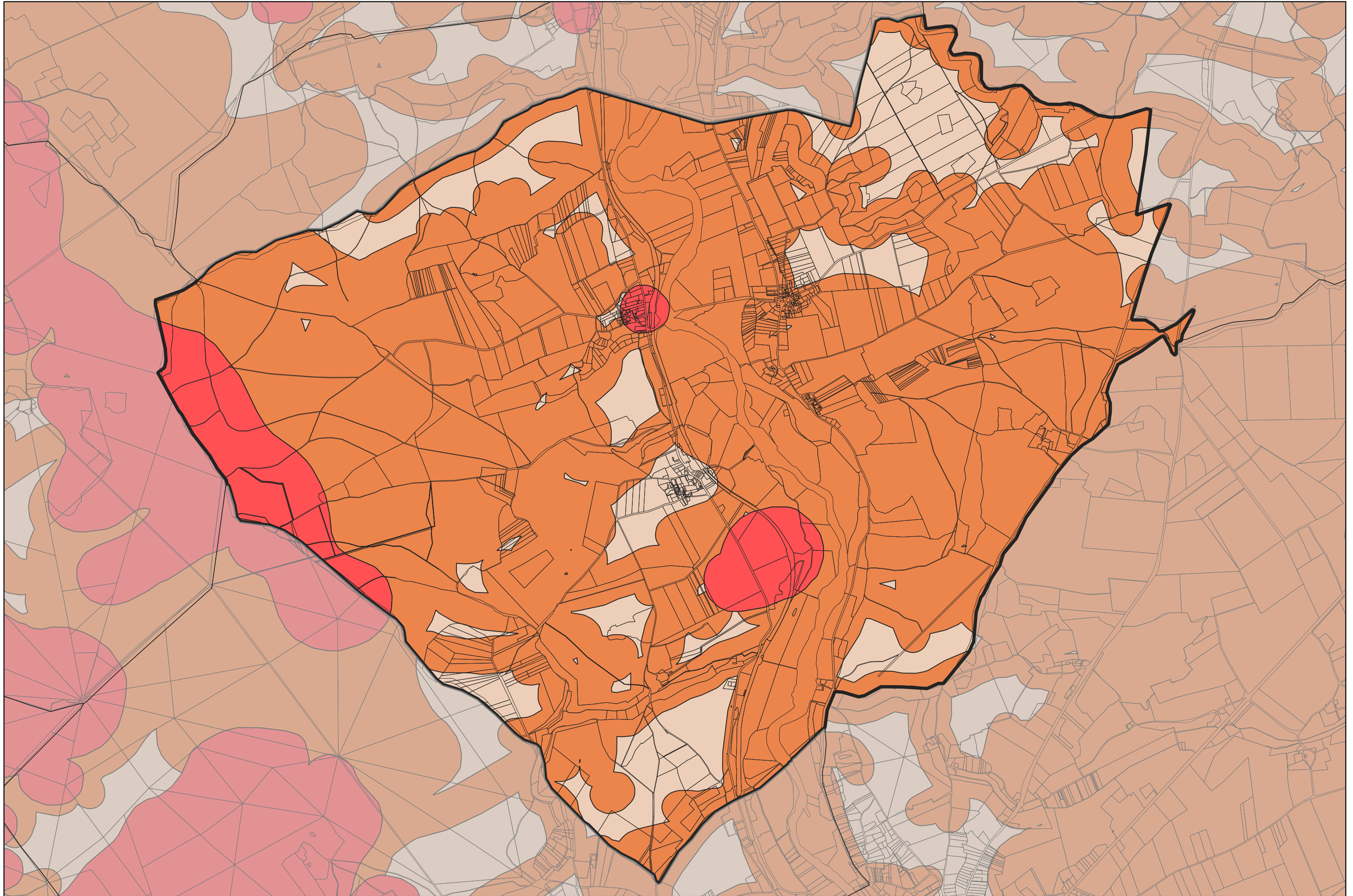
CONTRES



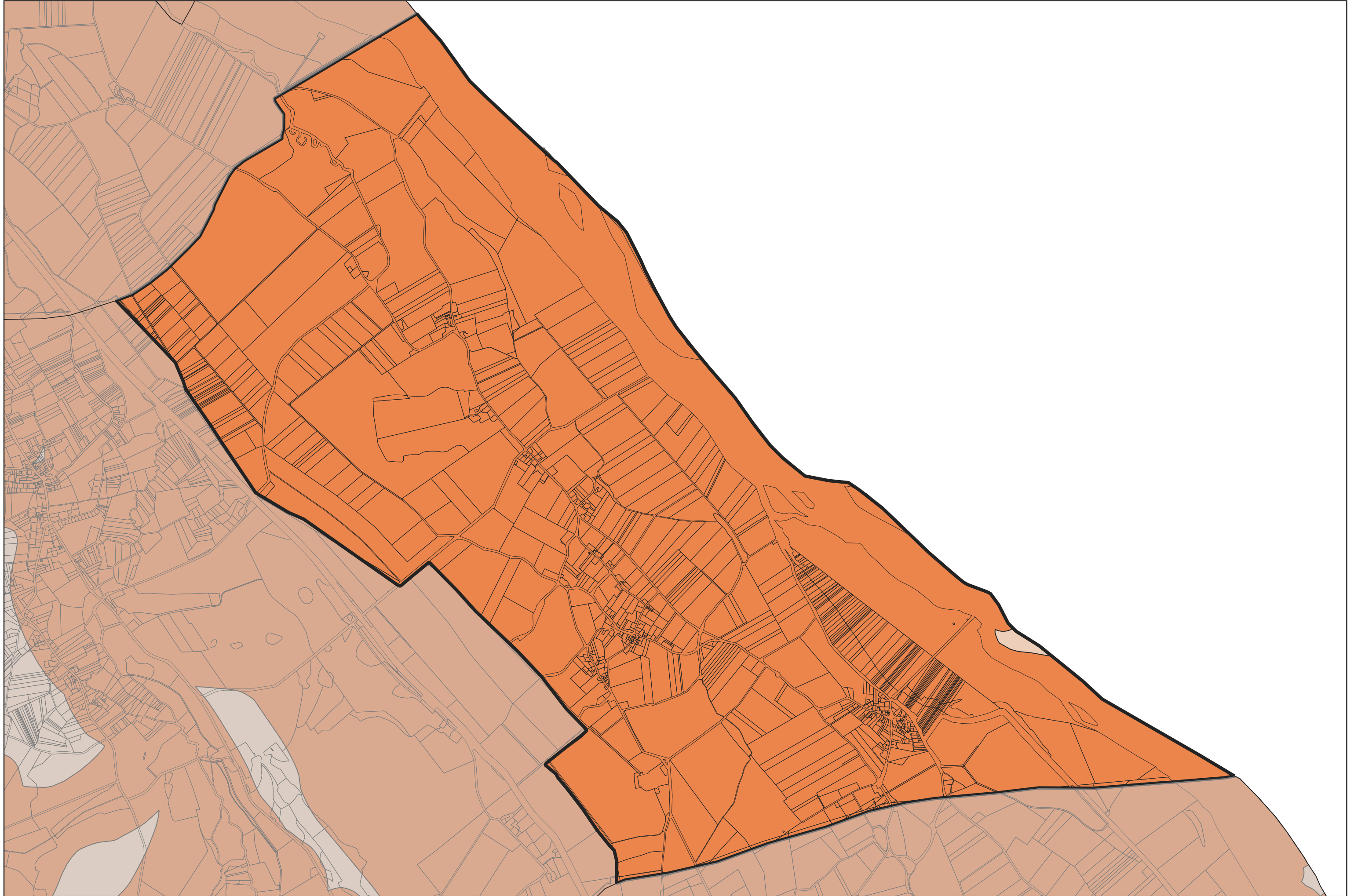
CORNUSSE



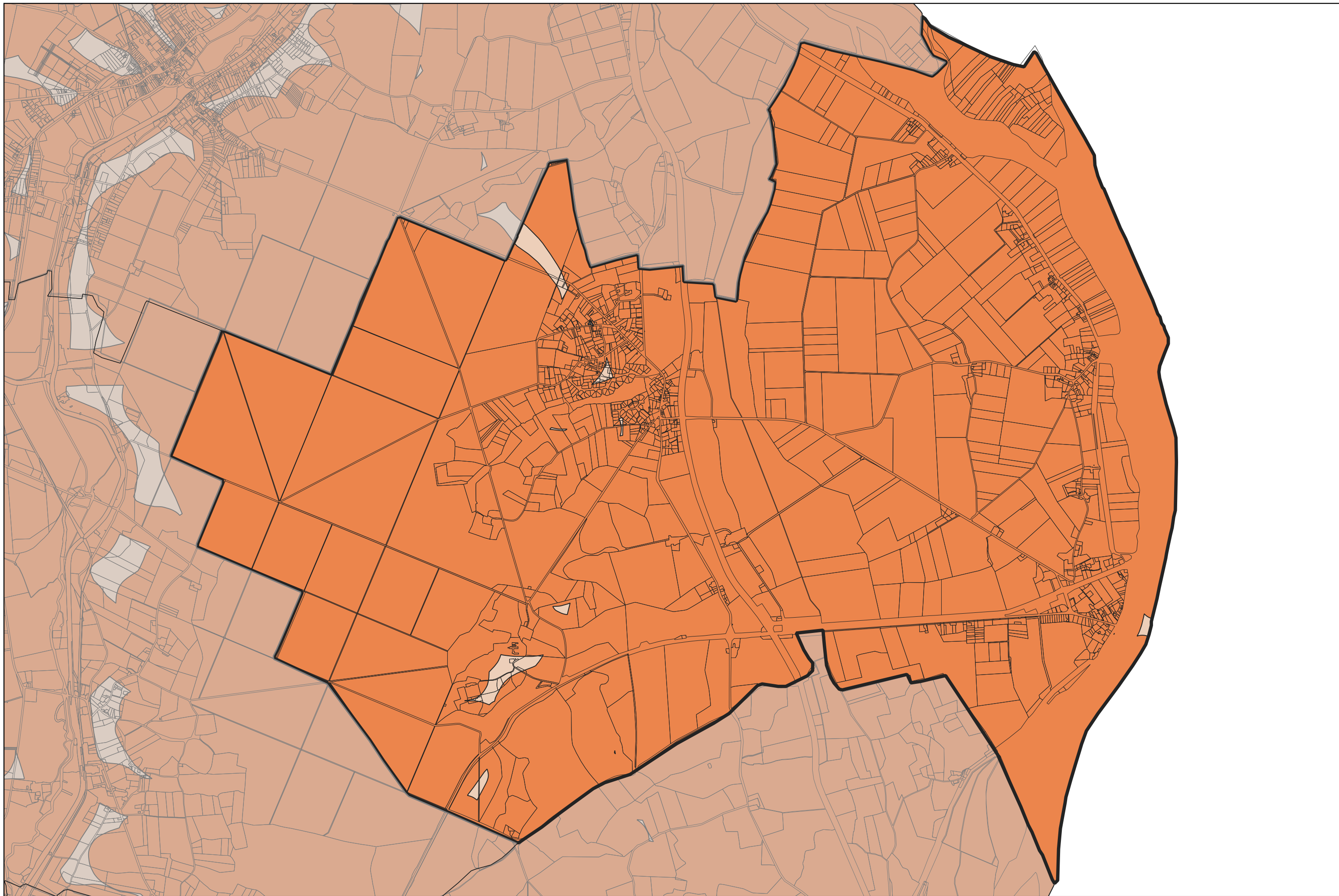
CORQUOY



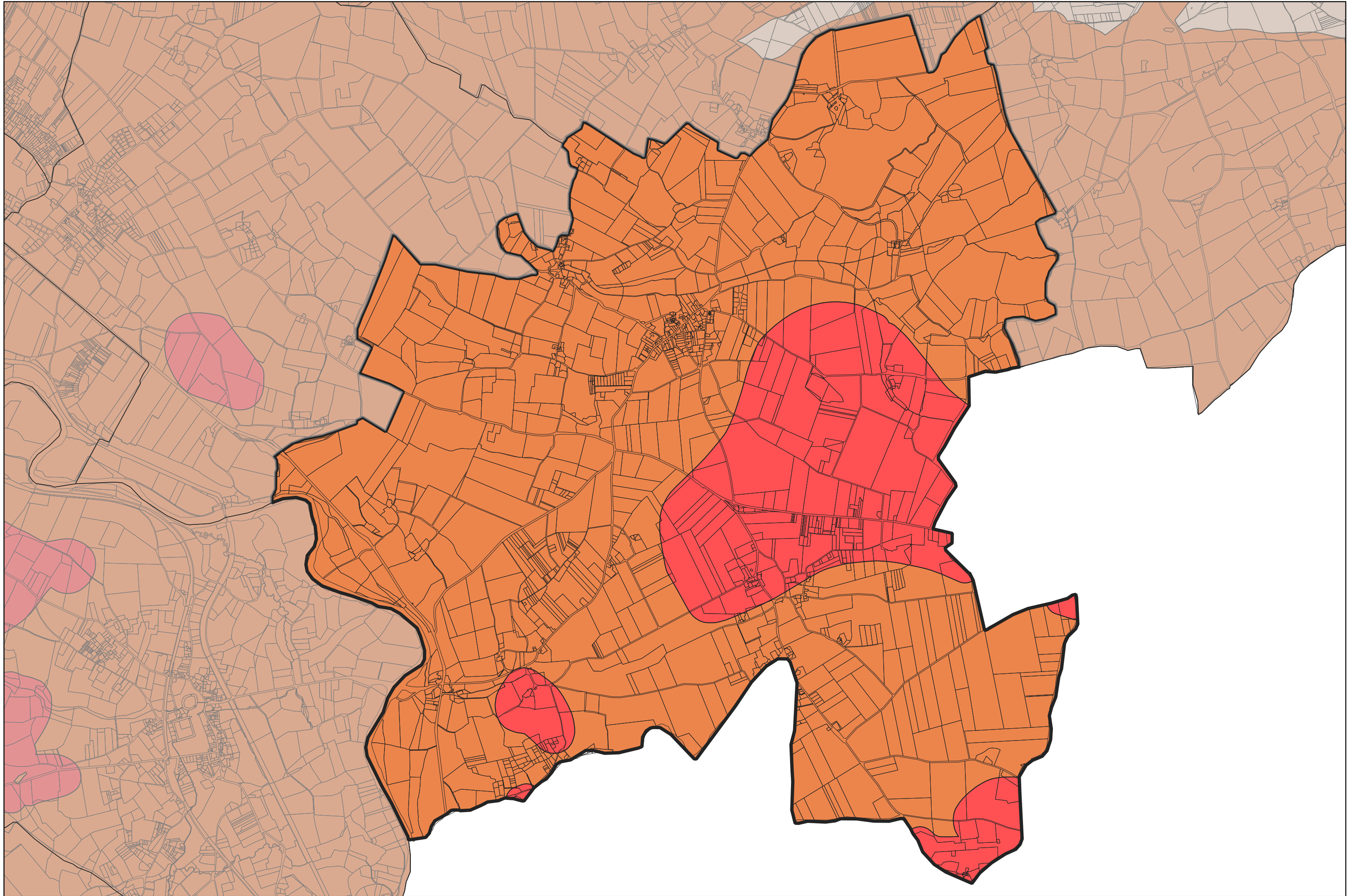
COUARGUES



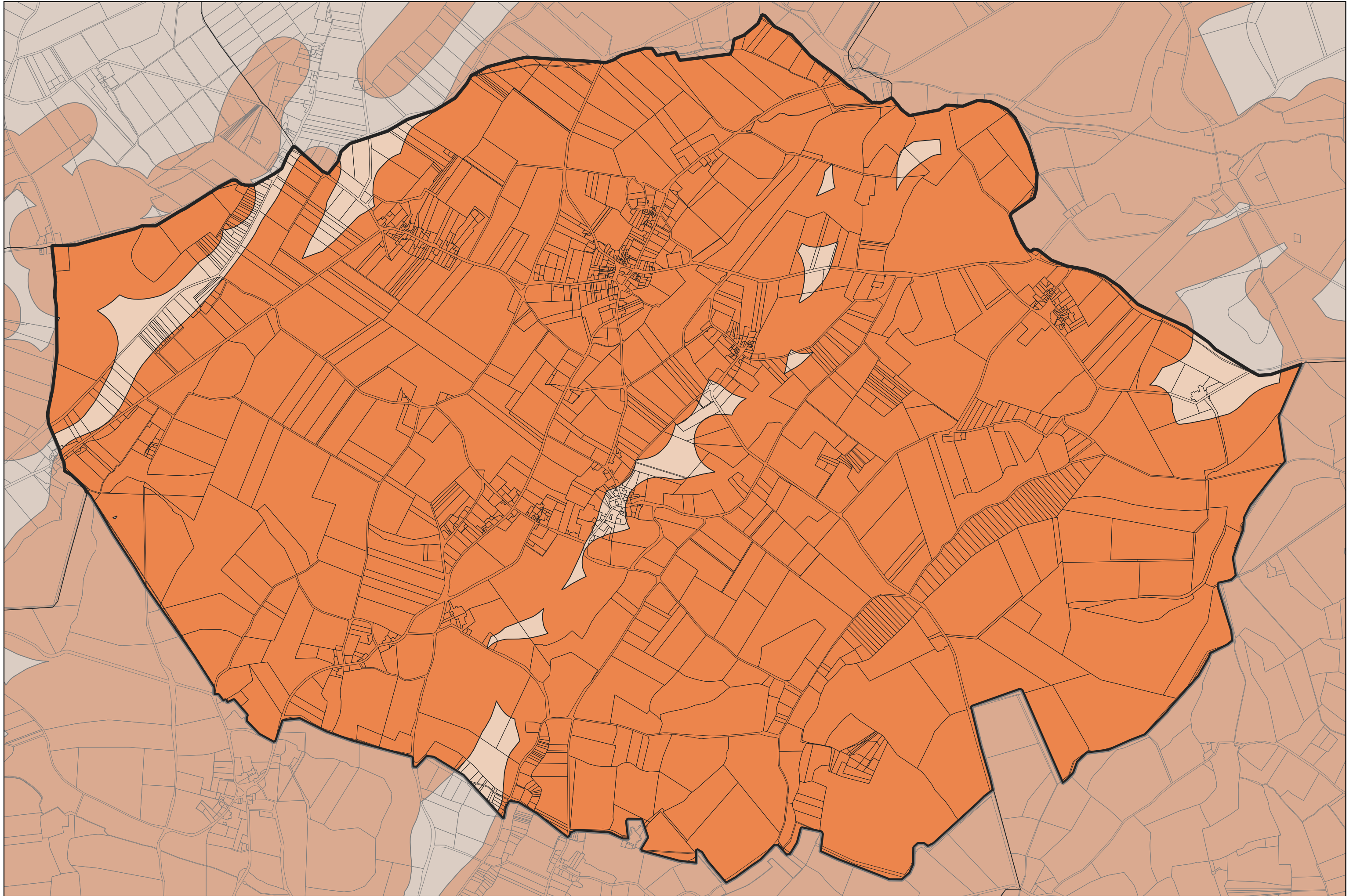
COURS-LES-BARRES



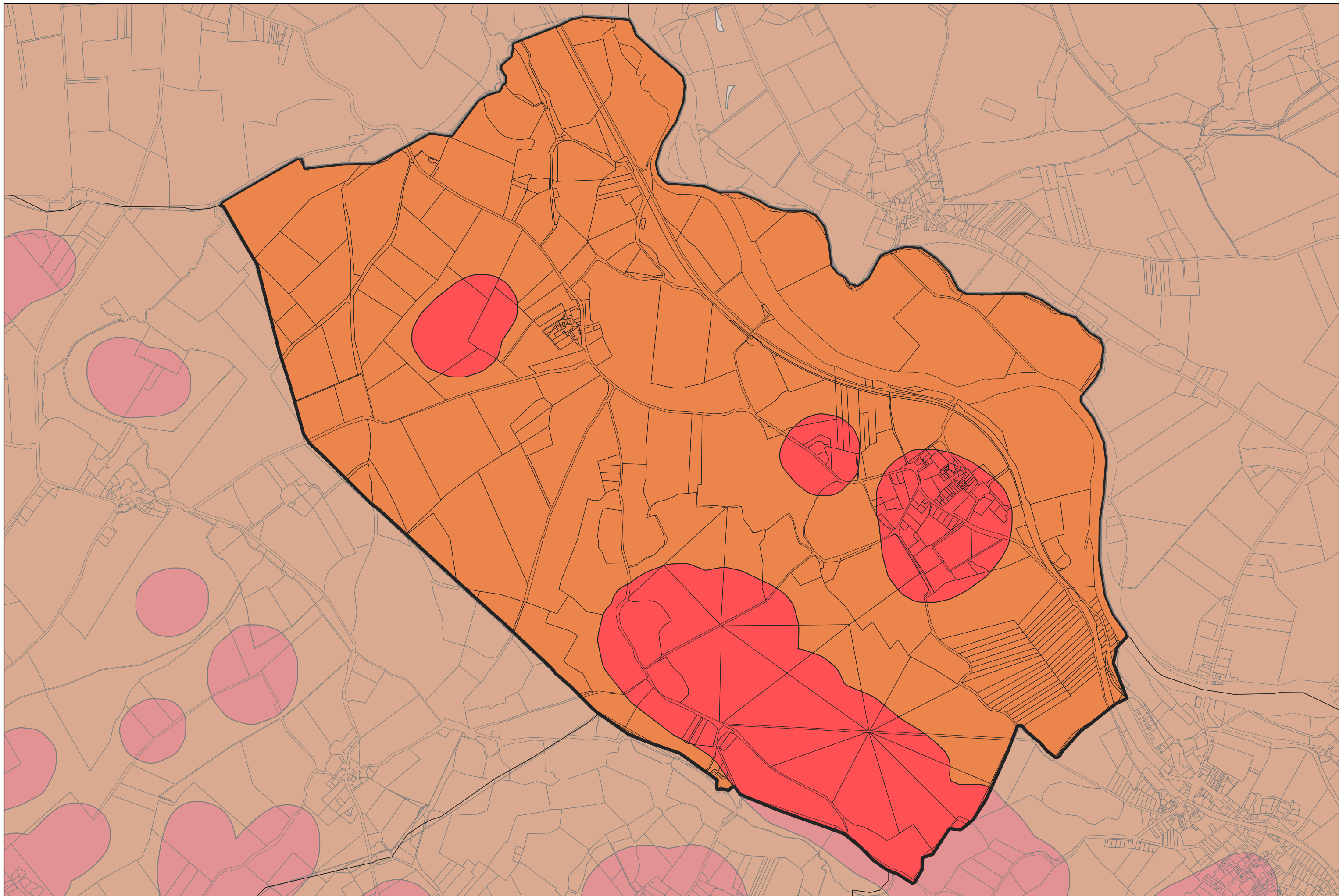
COUST



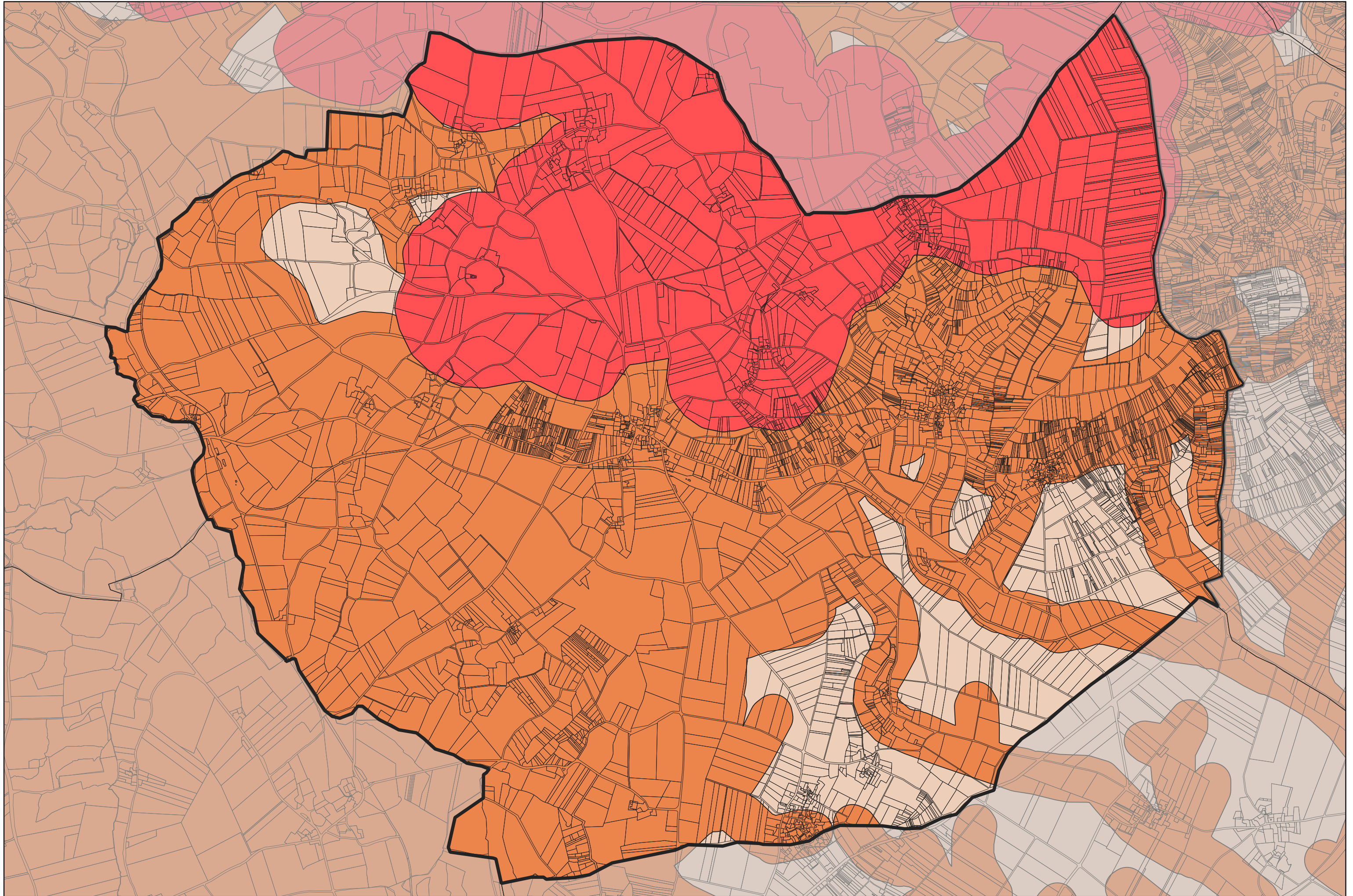
COUY



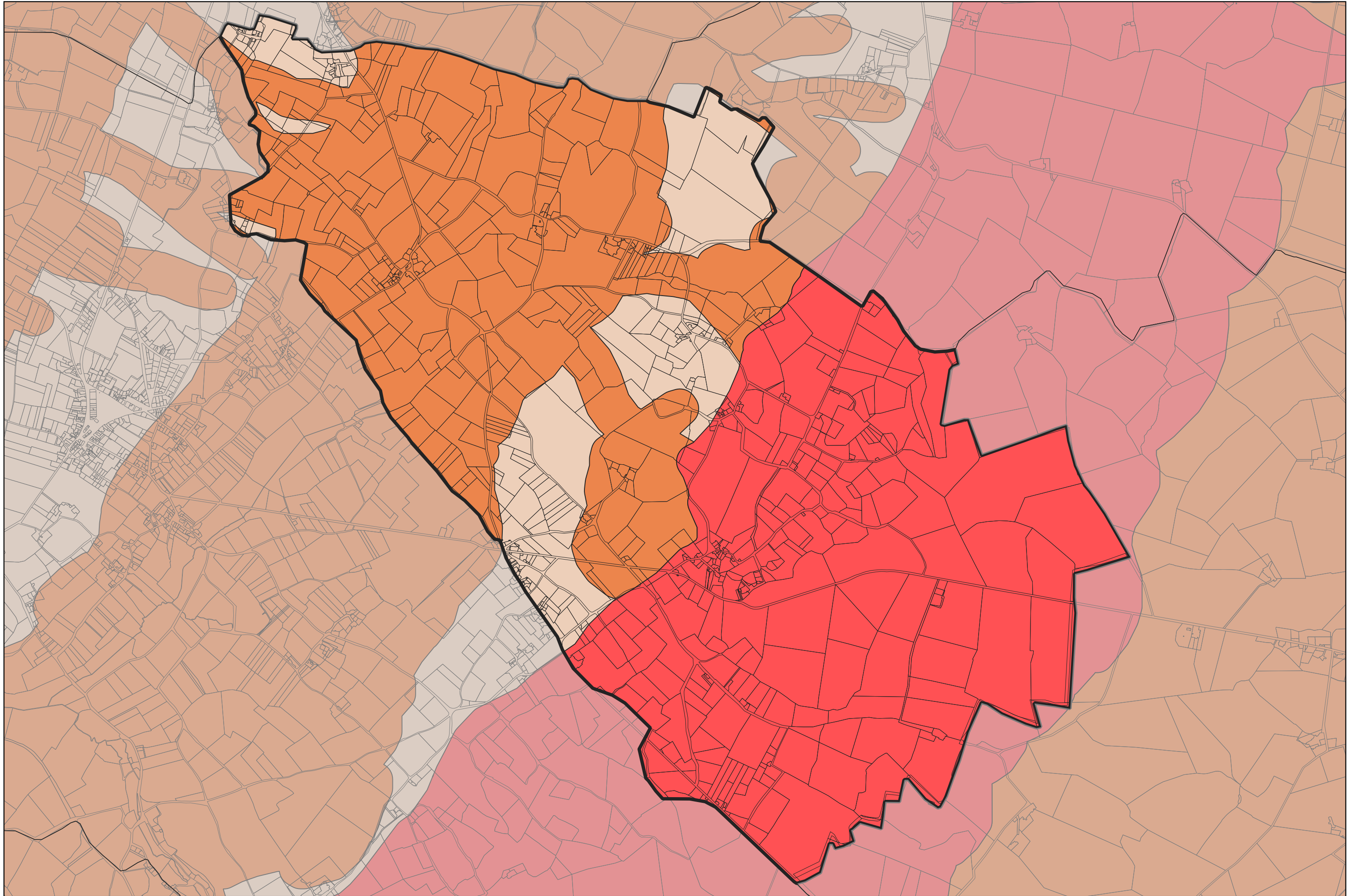
CREZANCAY-SUR-CHER



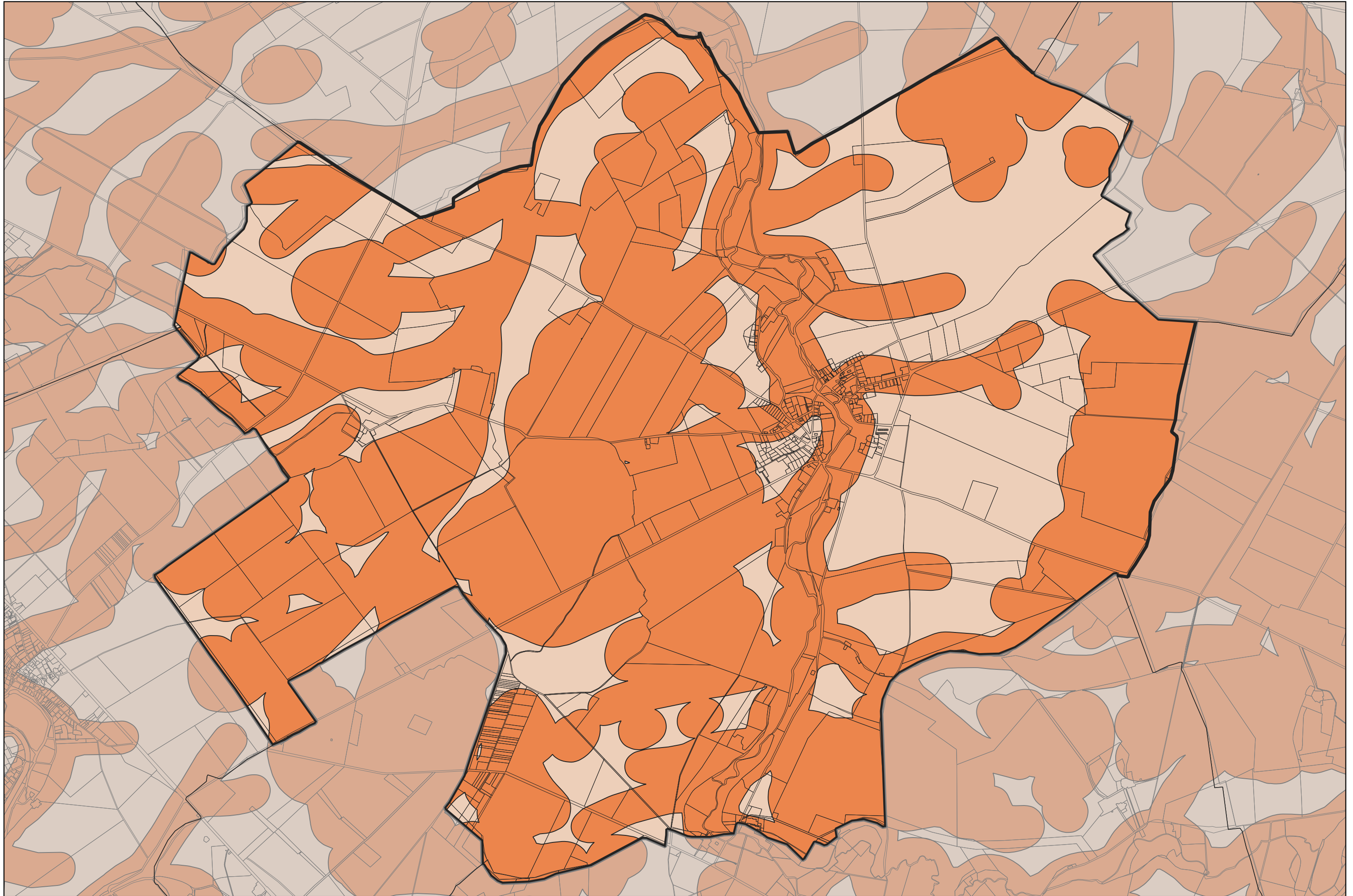
CREZANCY-EN-SANCERRE



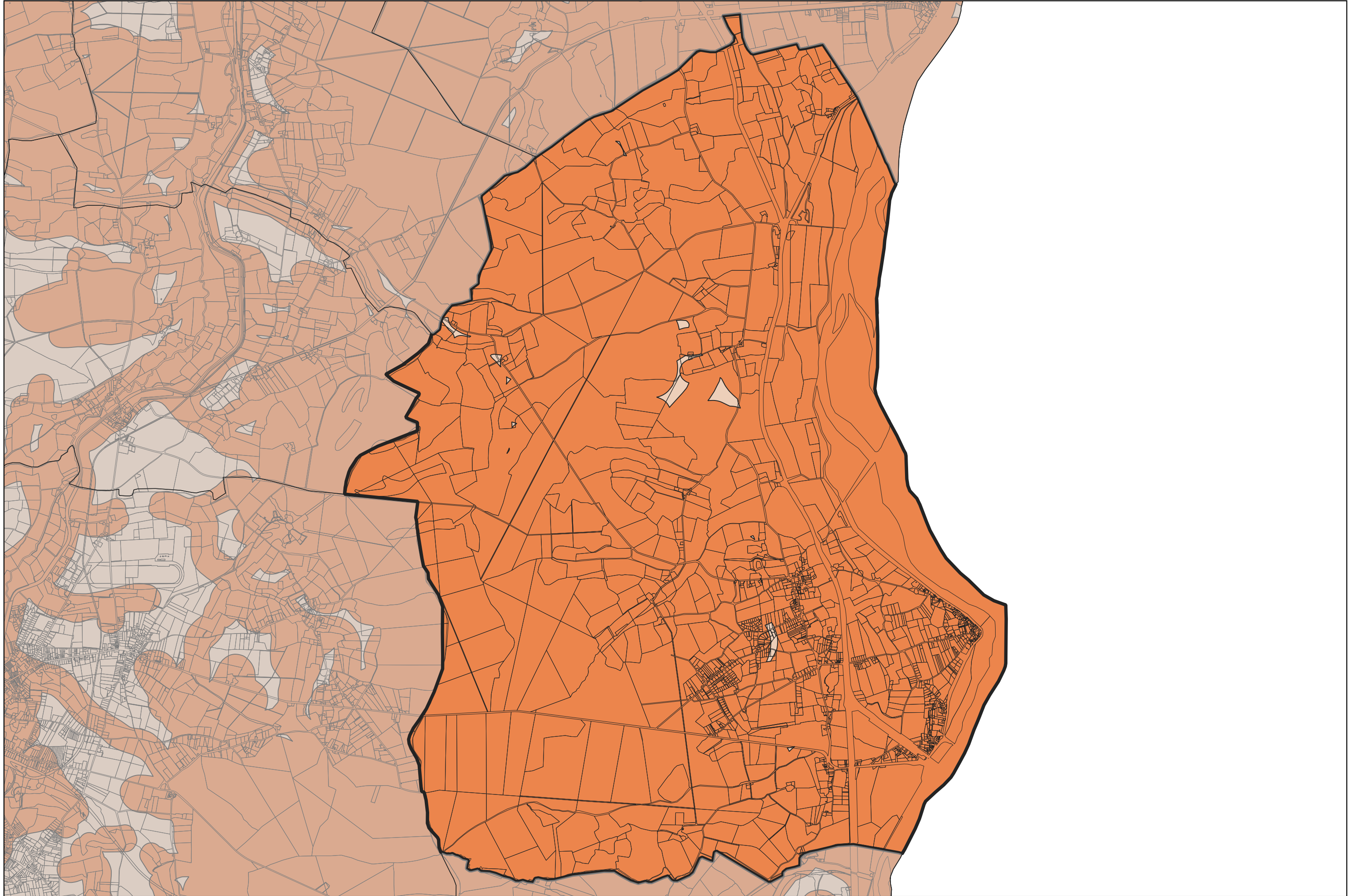
CROISY



CROSSES



CUFFY



CULAN

