



**PRÉFET  
DU CHER**

*Liberté  
Égalité  
Fraternité*

**Direction Départementale  
des Territoires**

# **Exposition au phénomène de retrait- gonflement des argiles dans le Cher**

Atlas des communes

## **Légende**

### **Risques**

■ Fort

■ Moyen

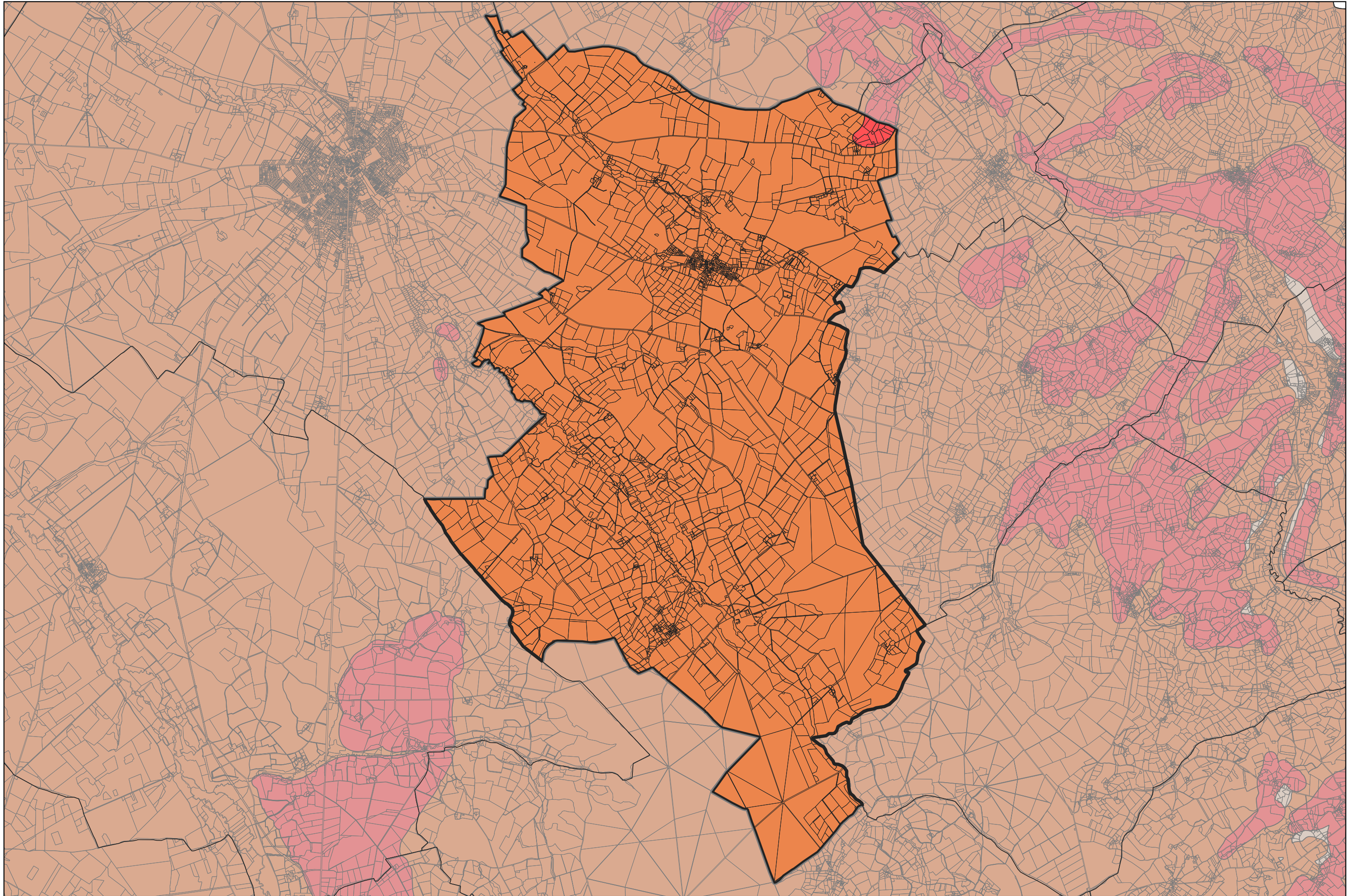
■ Hors Zone Argileuse

Sources : GéoRisques

Réalisation : DDT18 / SHBC / BCIA

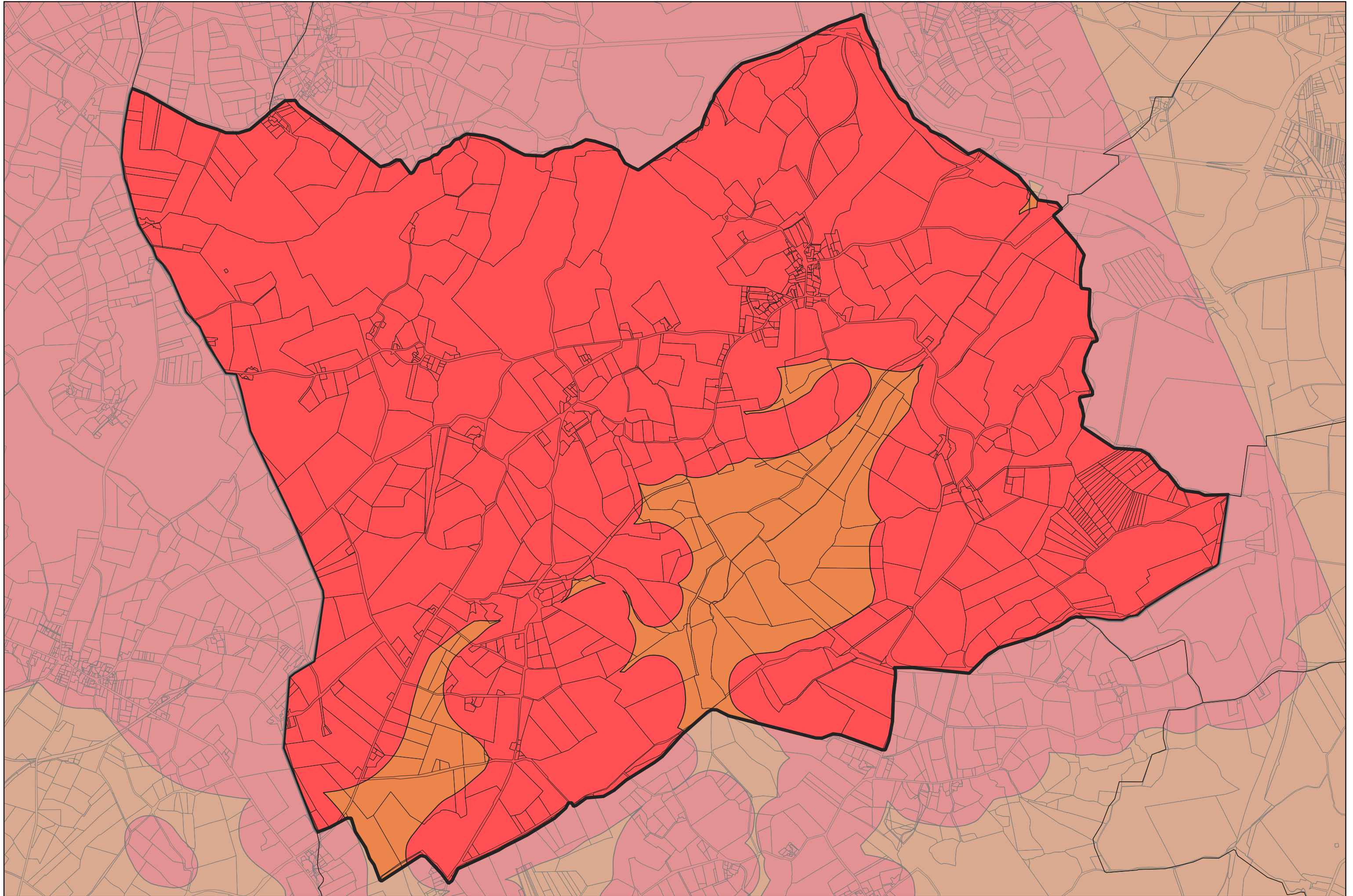


# OIZON



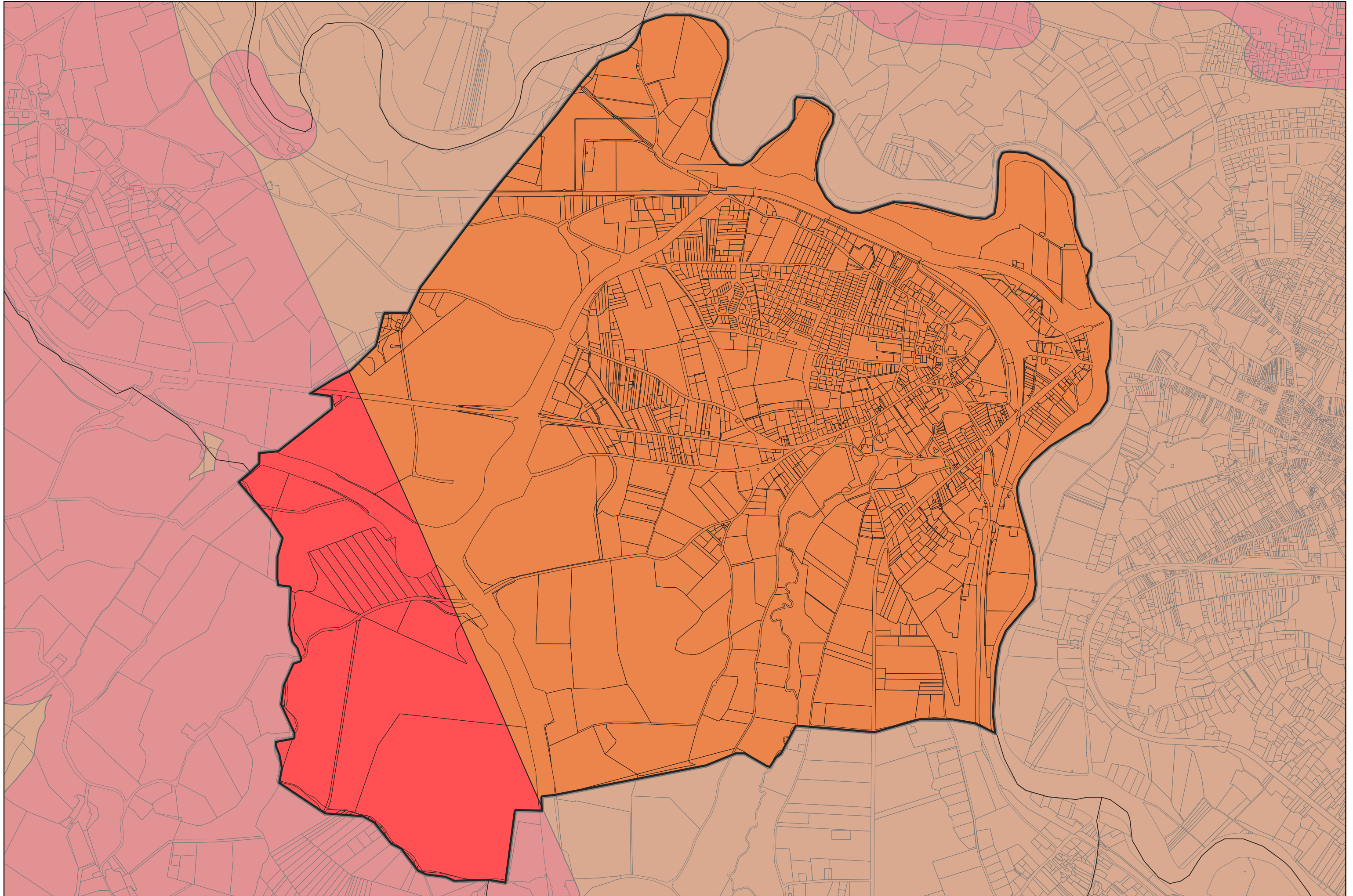


# ORCENNAIS



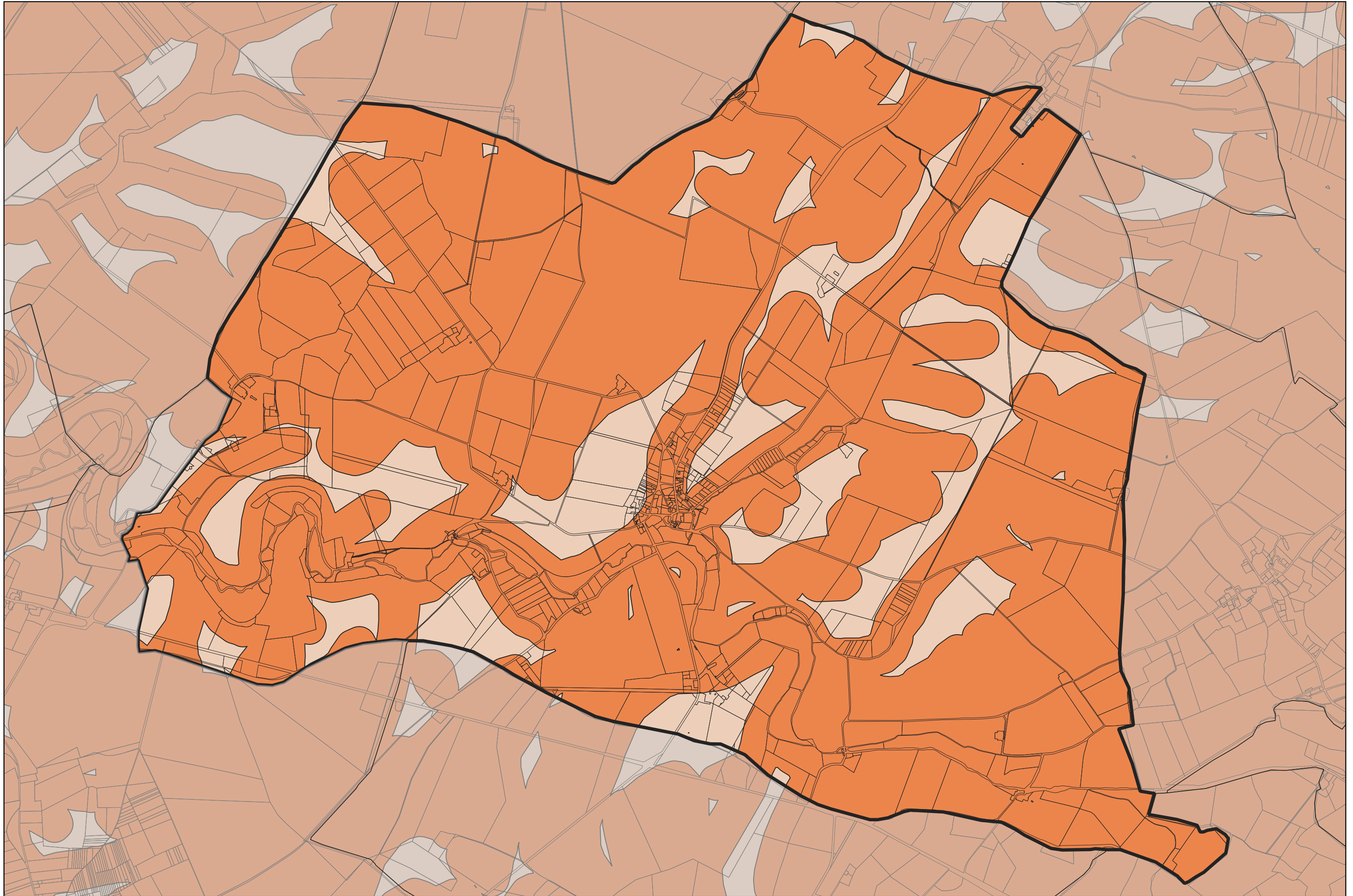


# ORVAL





# OSMERY

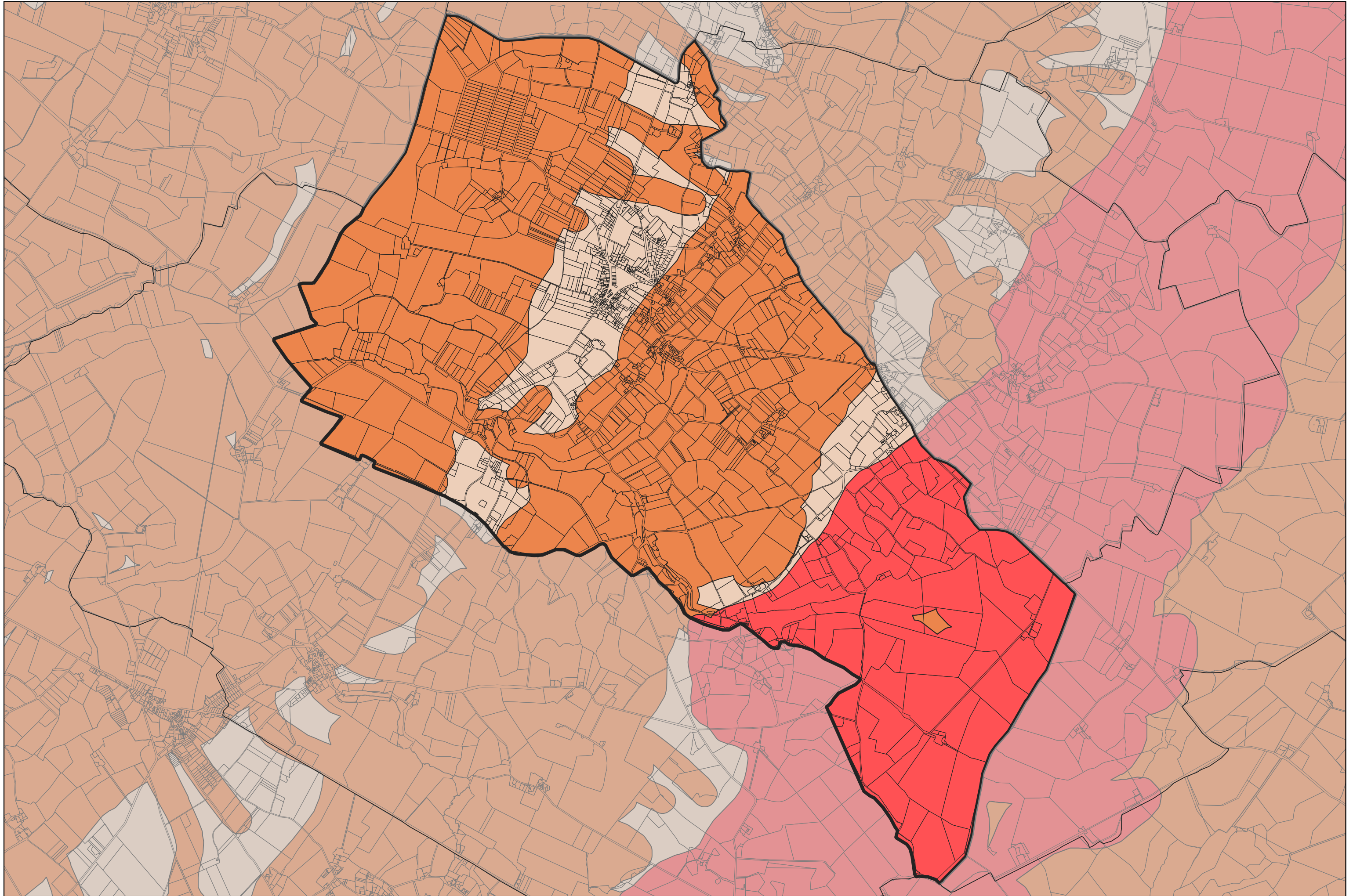






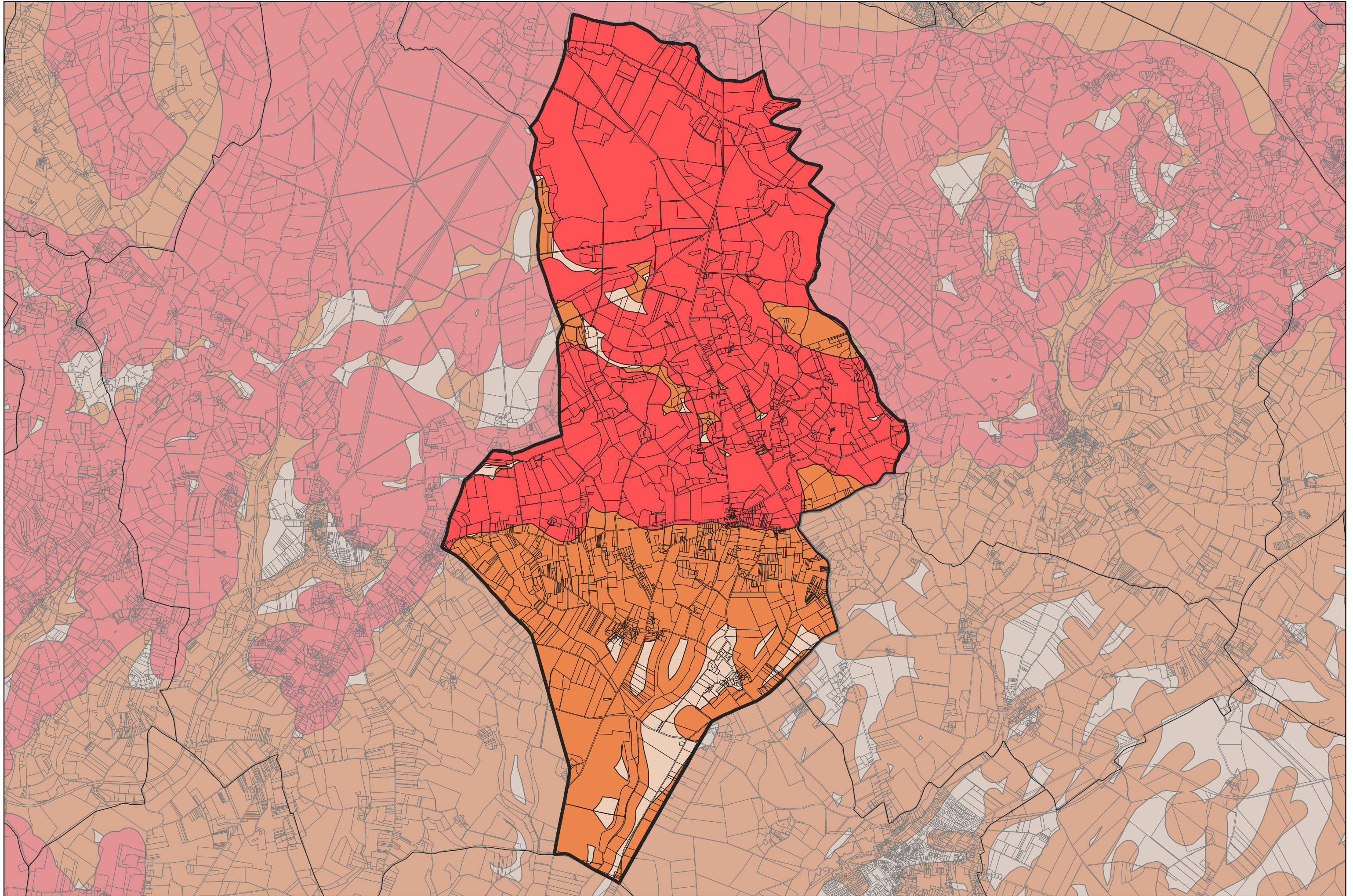


# OUROUER-LES-BOURDELINS



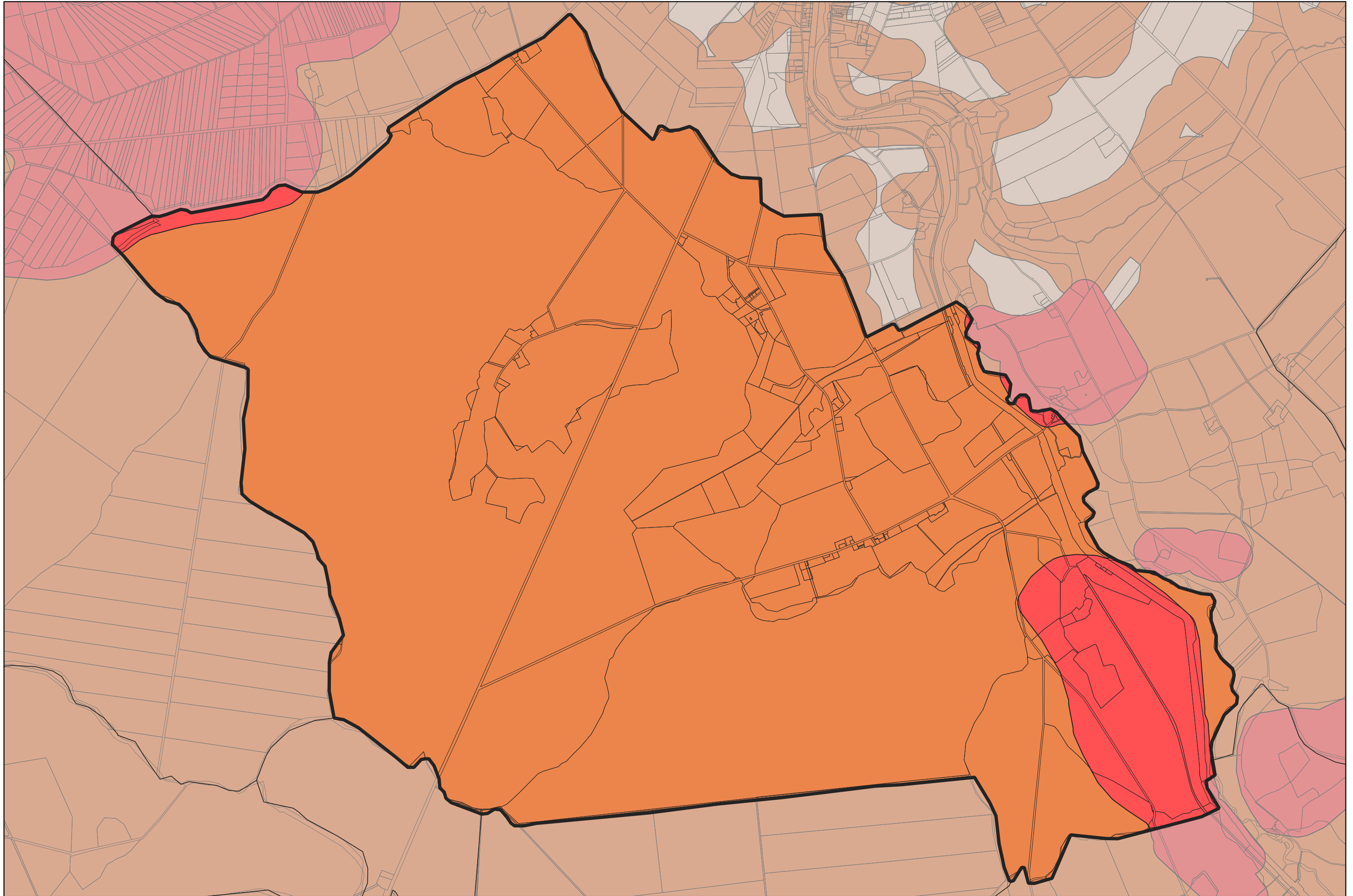


# PARASSY



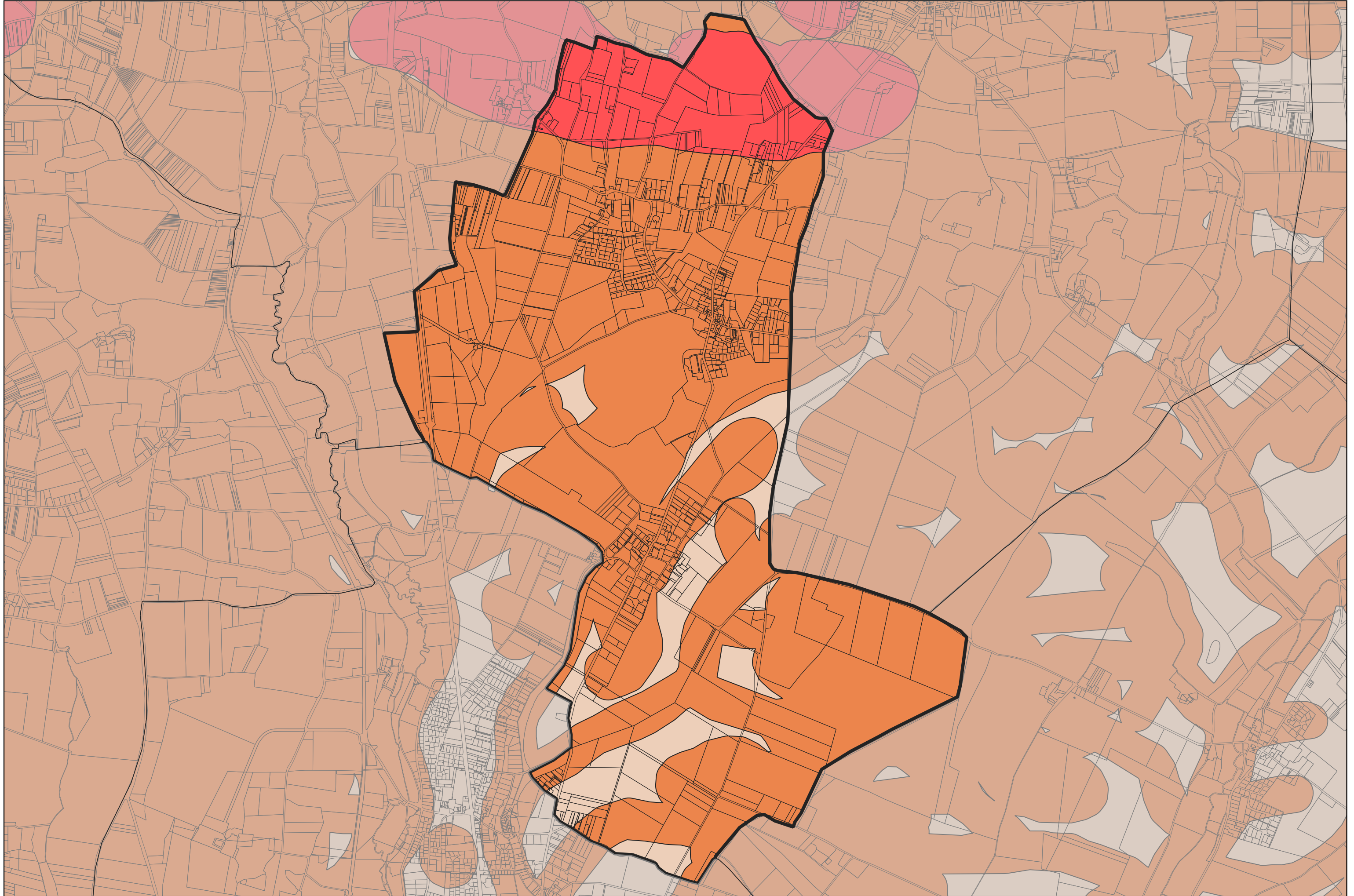


# PARNAY



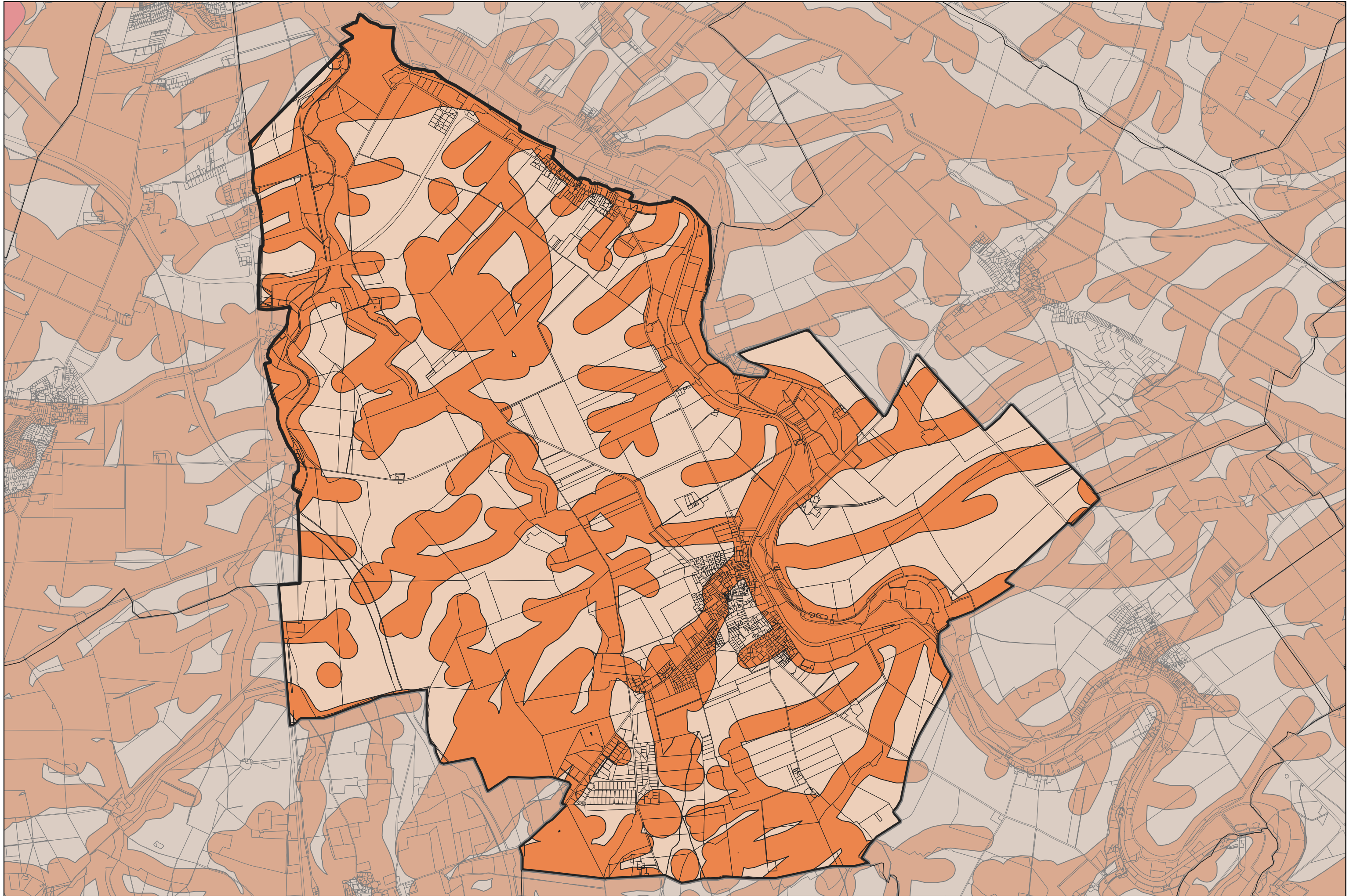


# PIGNY



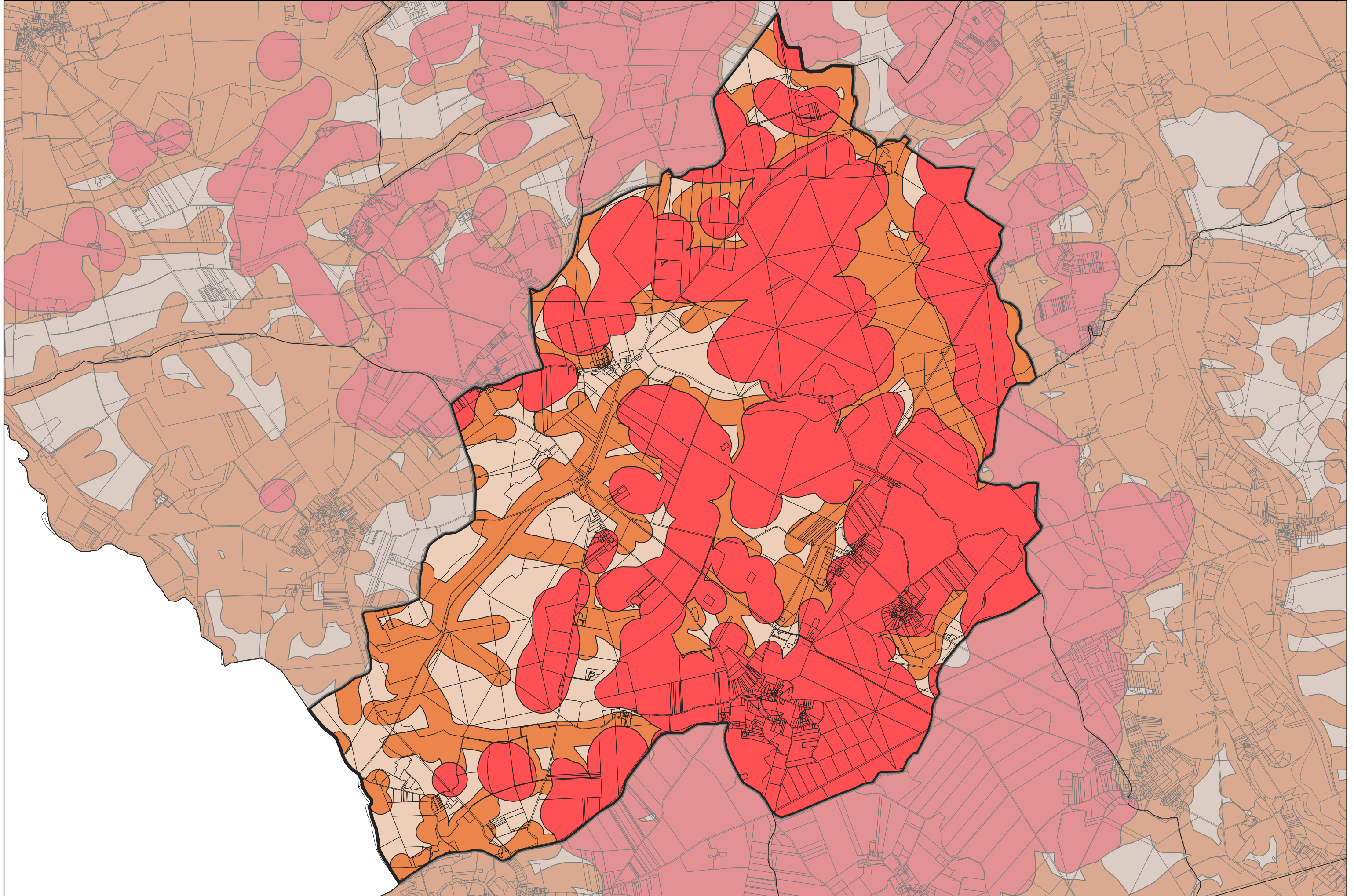


# PLAIMPIED-GIVAUDINS



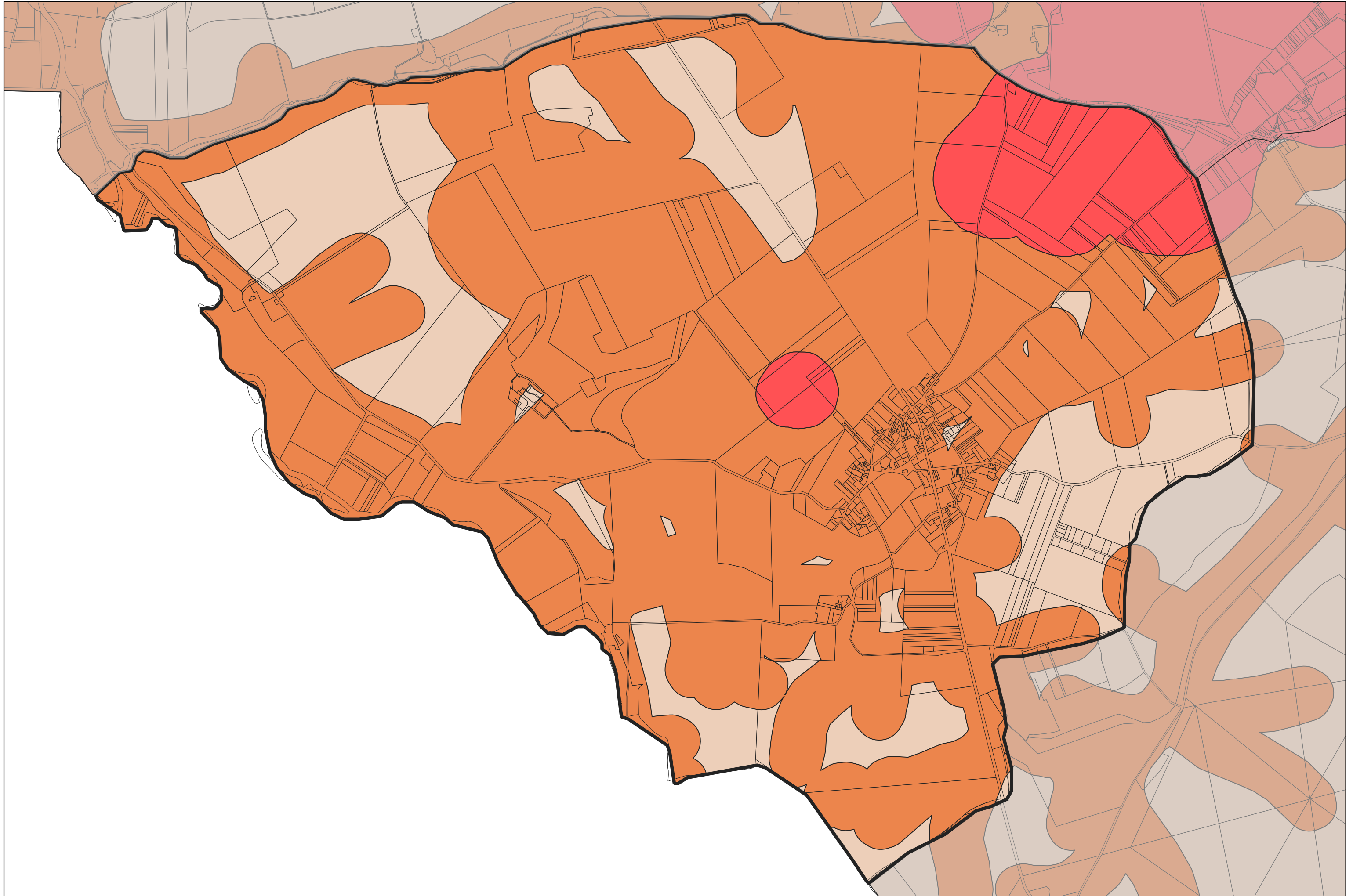


# PLOU



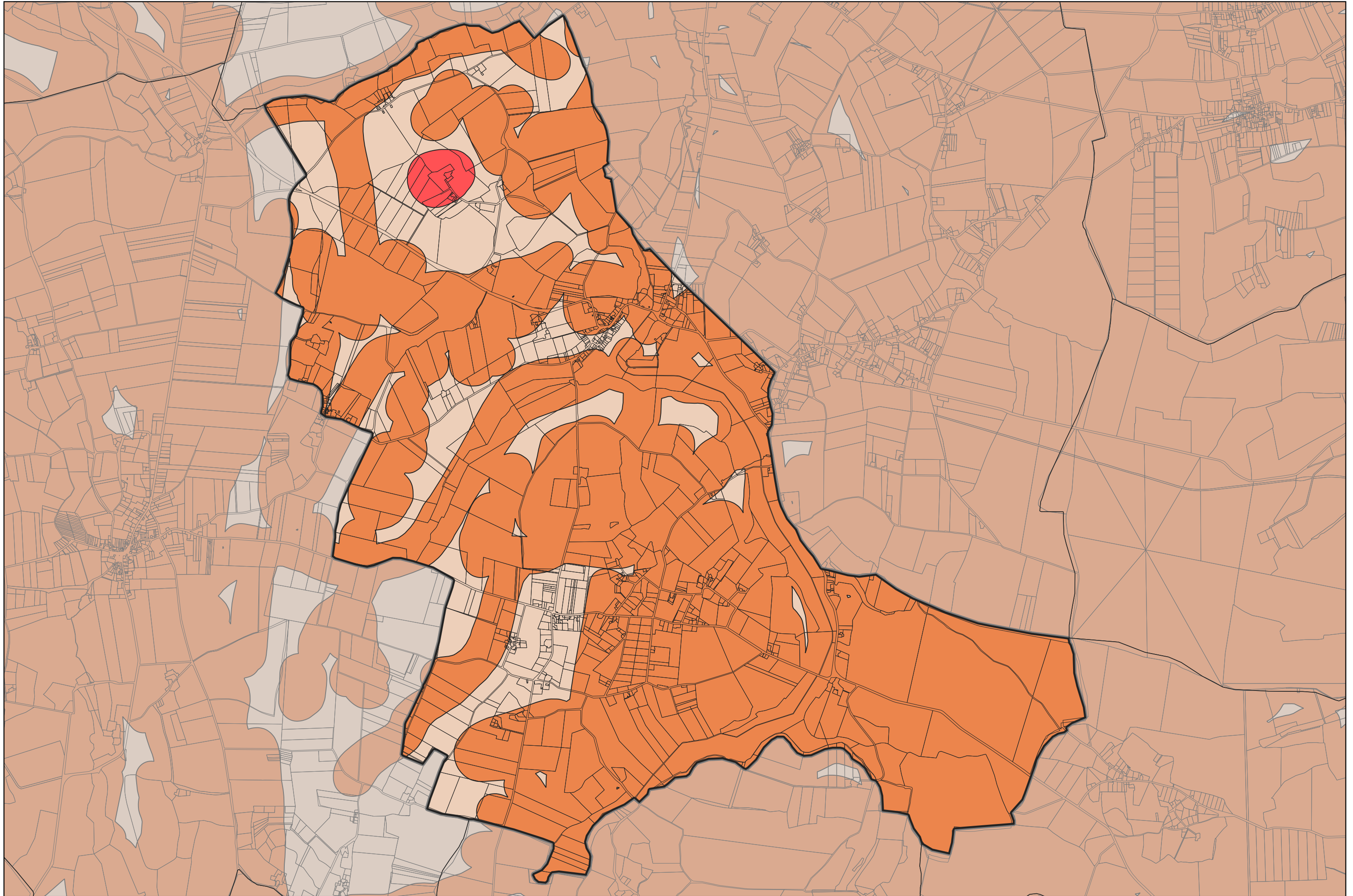


# POISIEUX



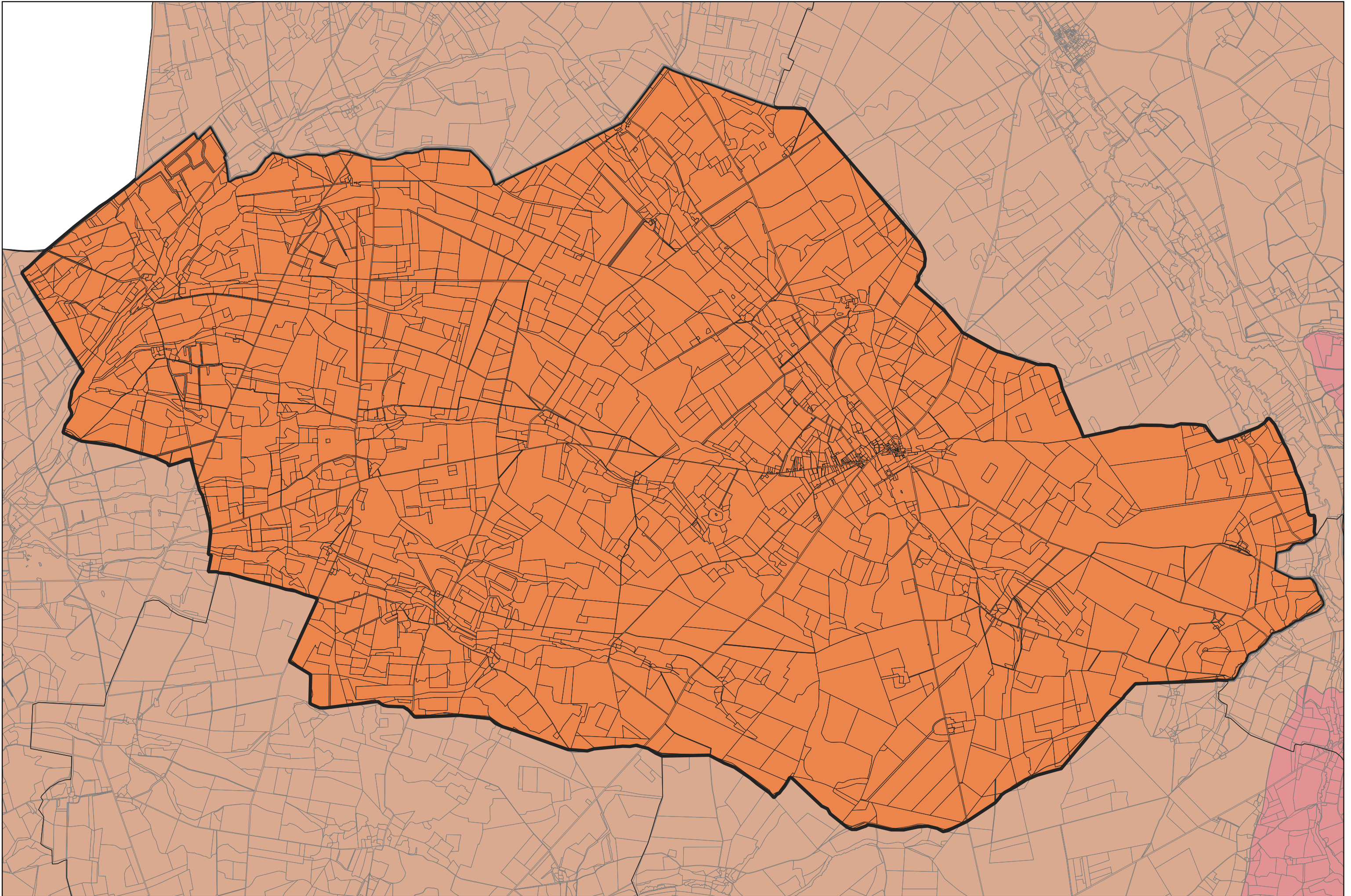


# PRECY



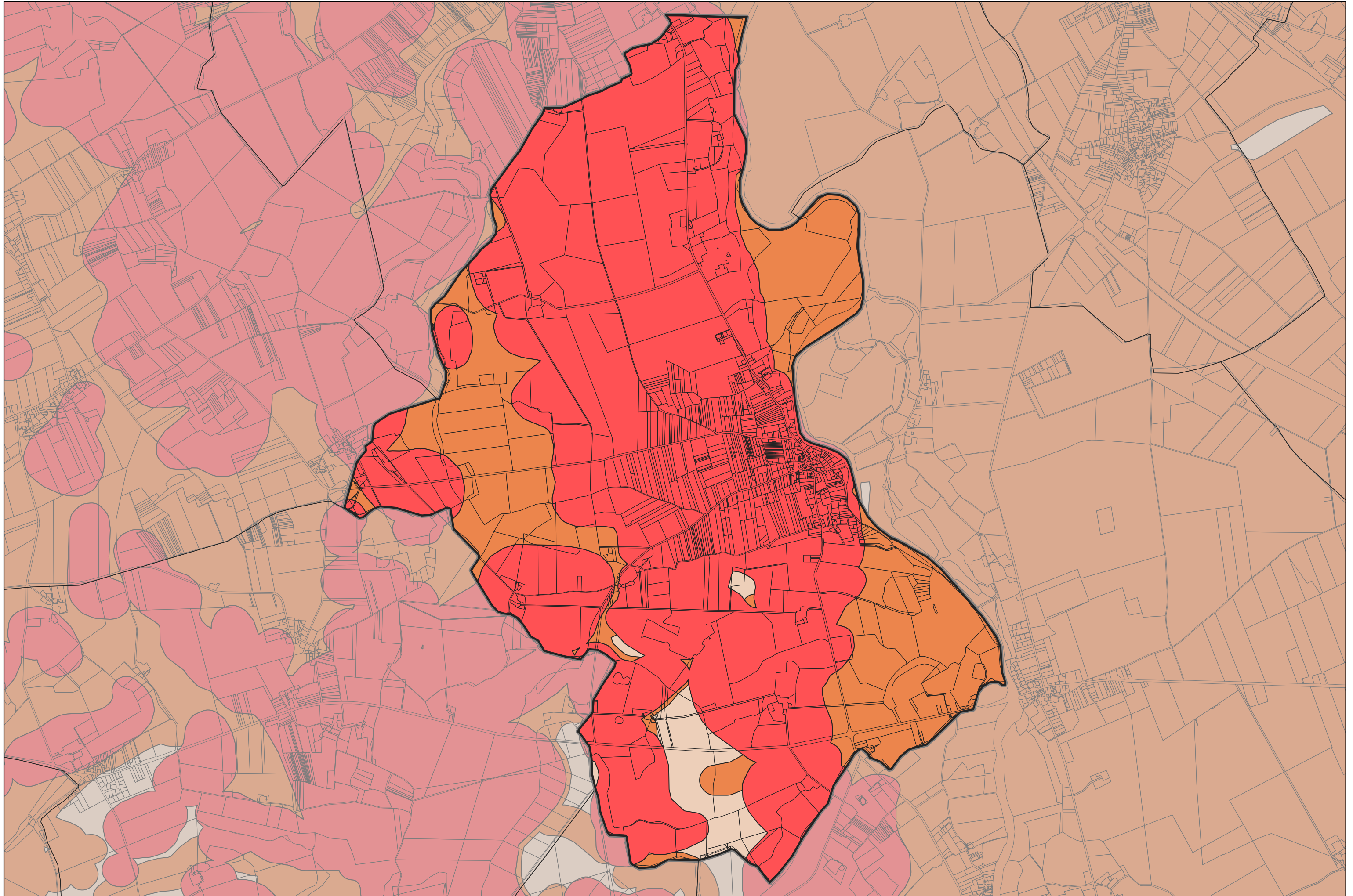


# PRESLY



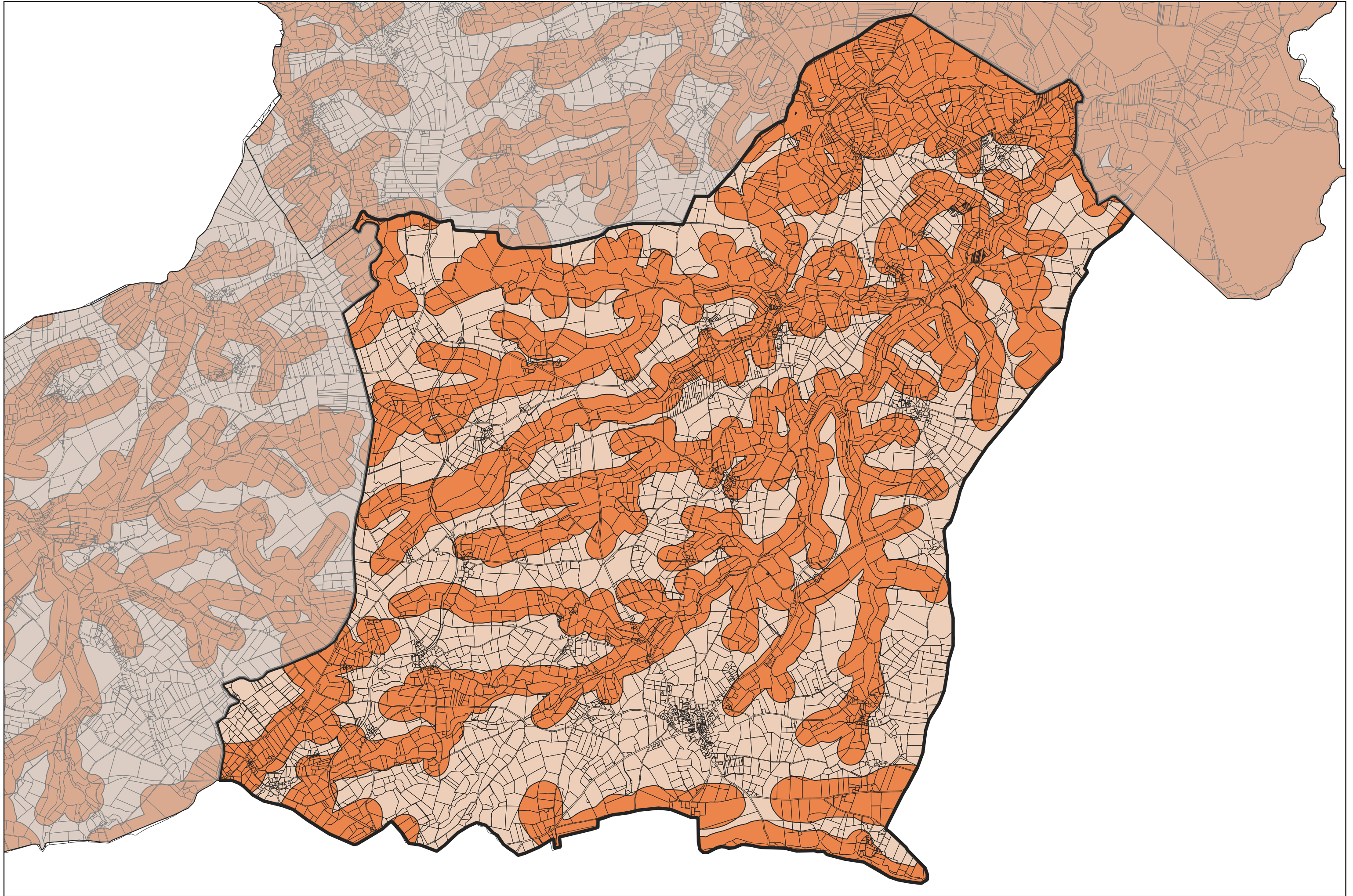


# PREUILLY



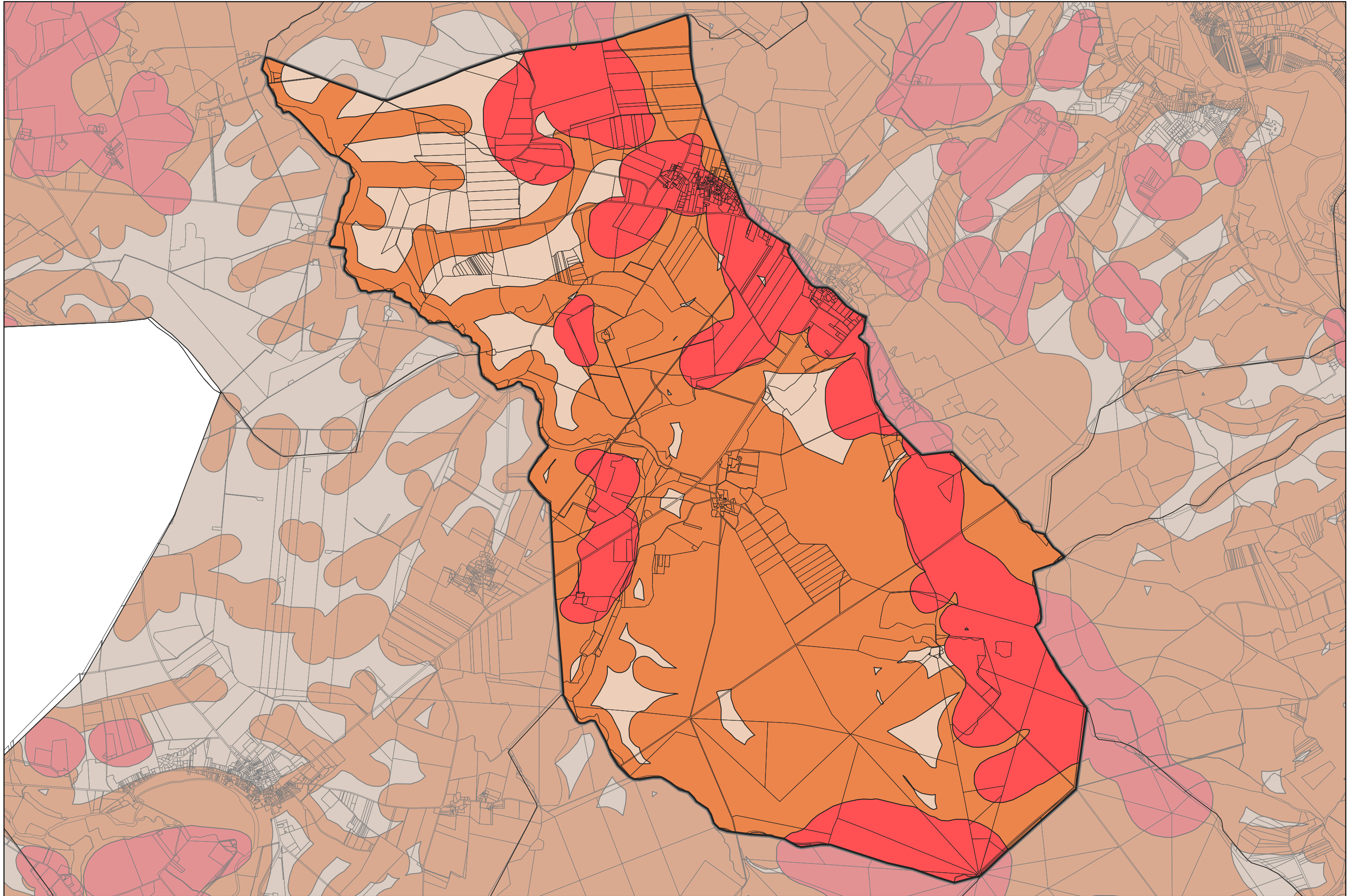


# PREVERANGES



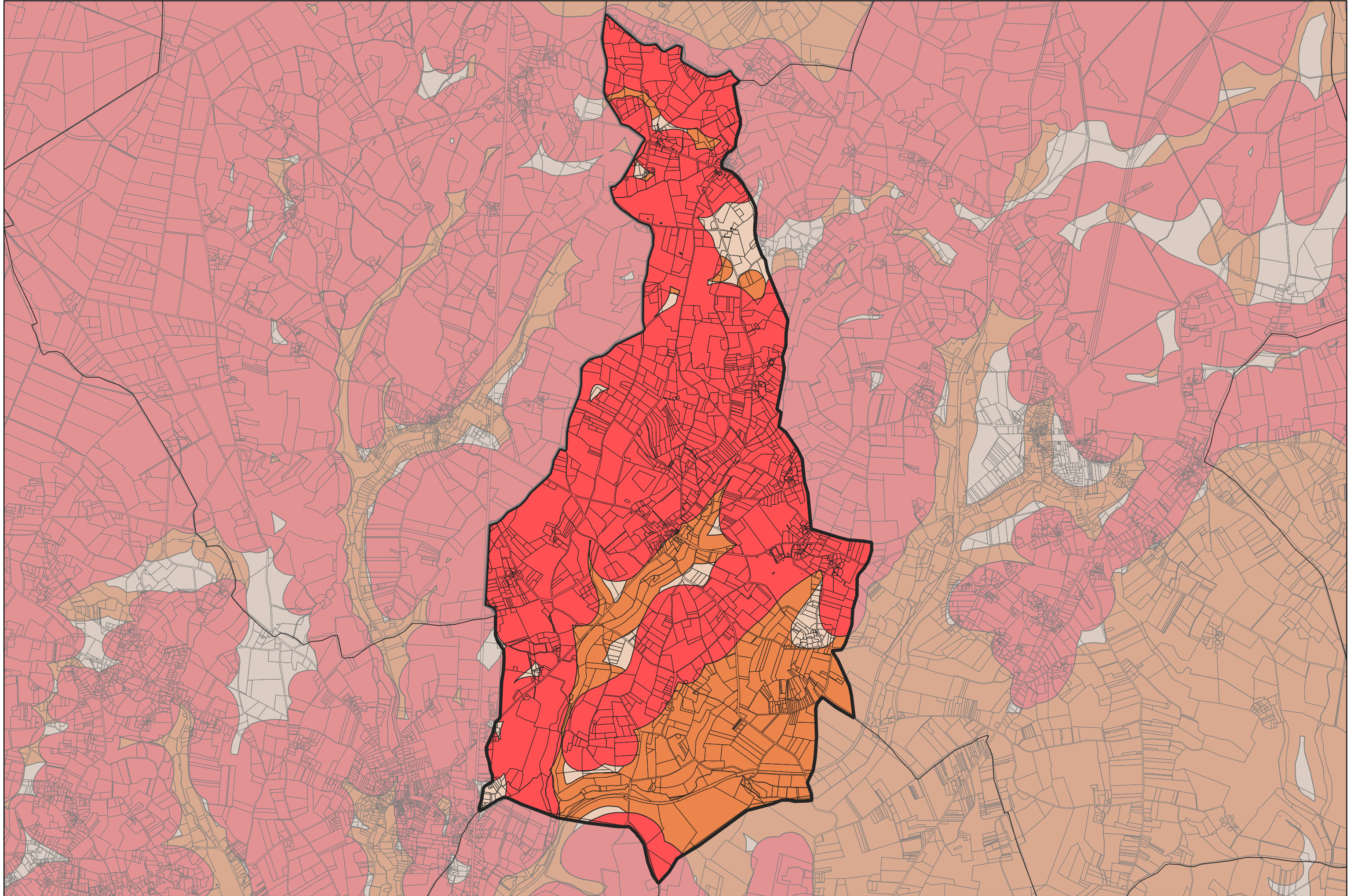


# PRIMELLES



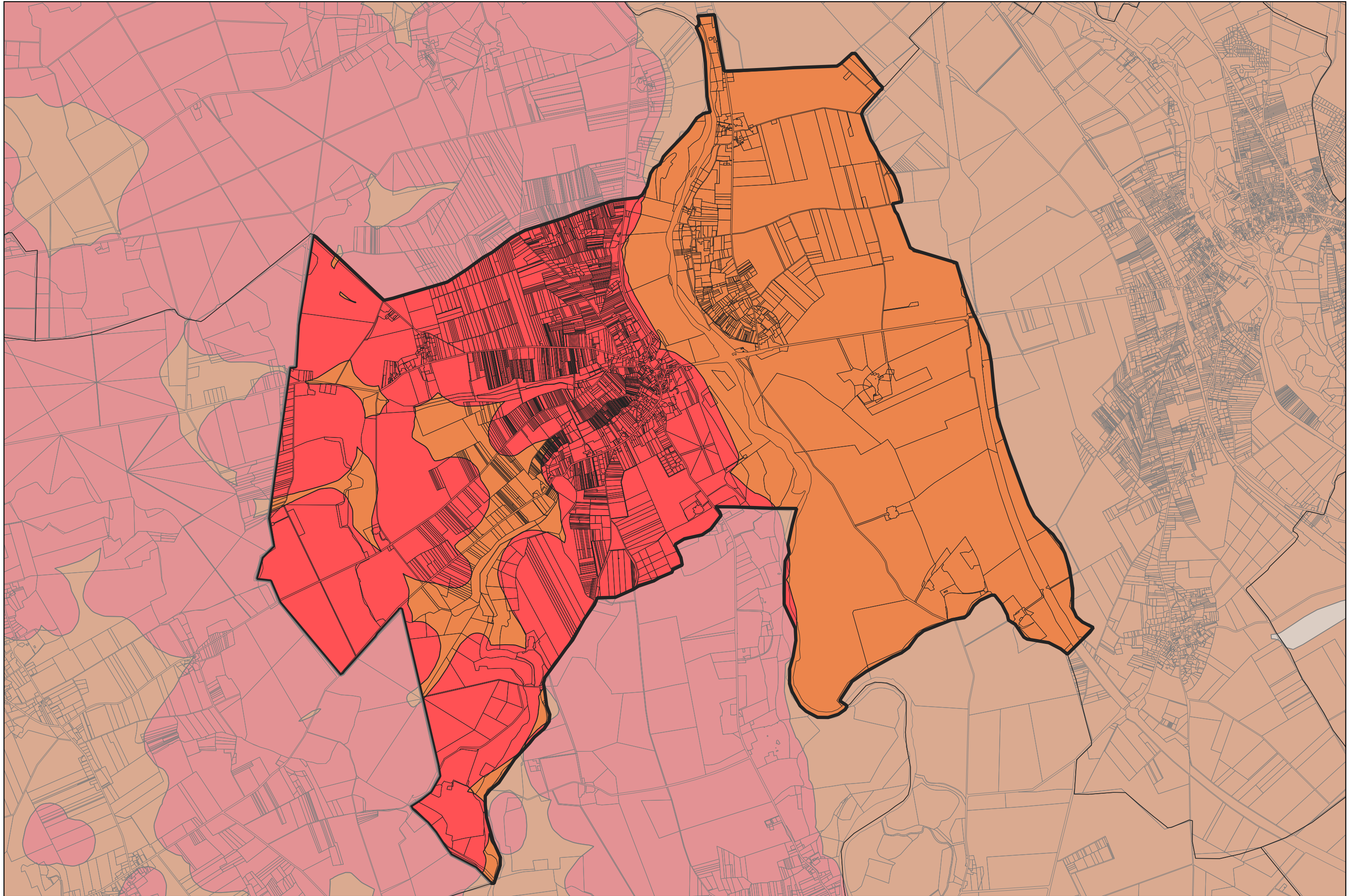


# QUANTILLY



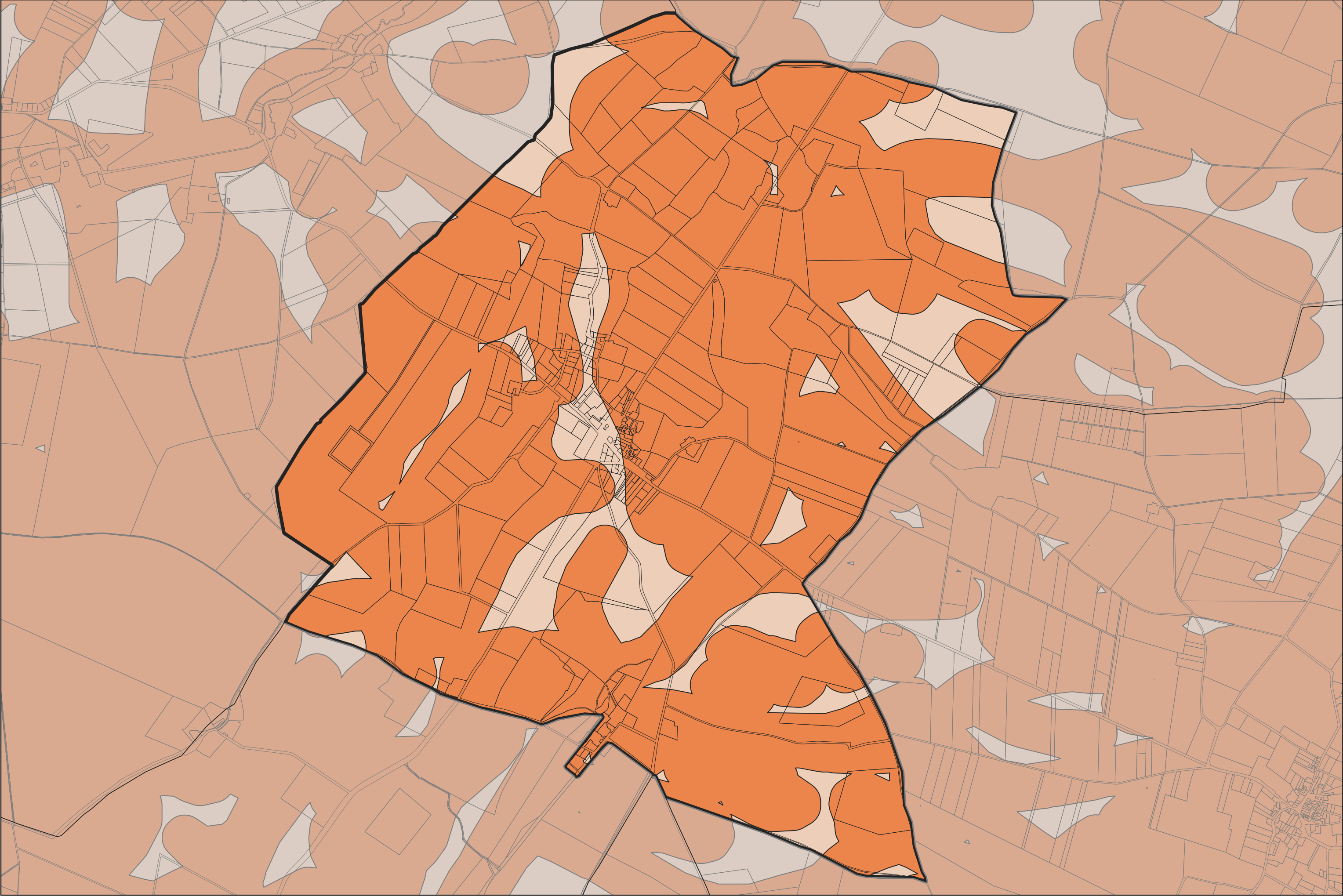


# QUINCY



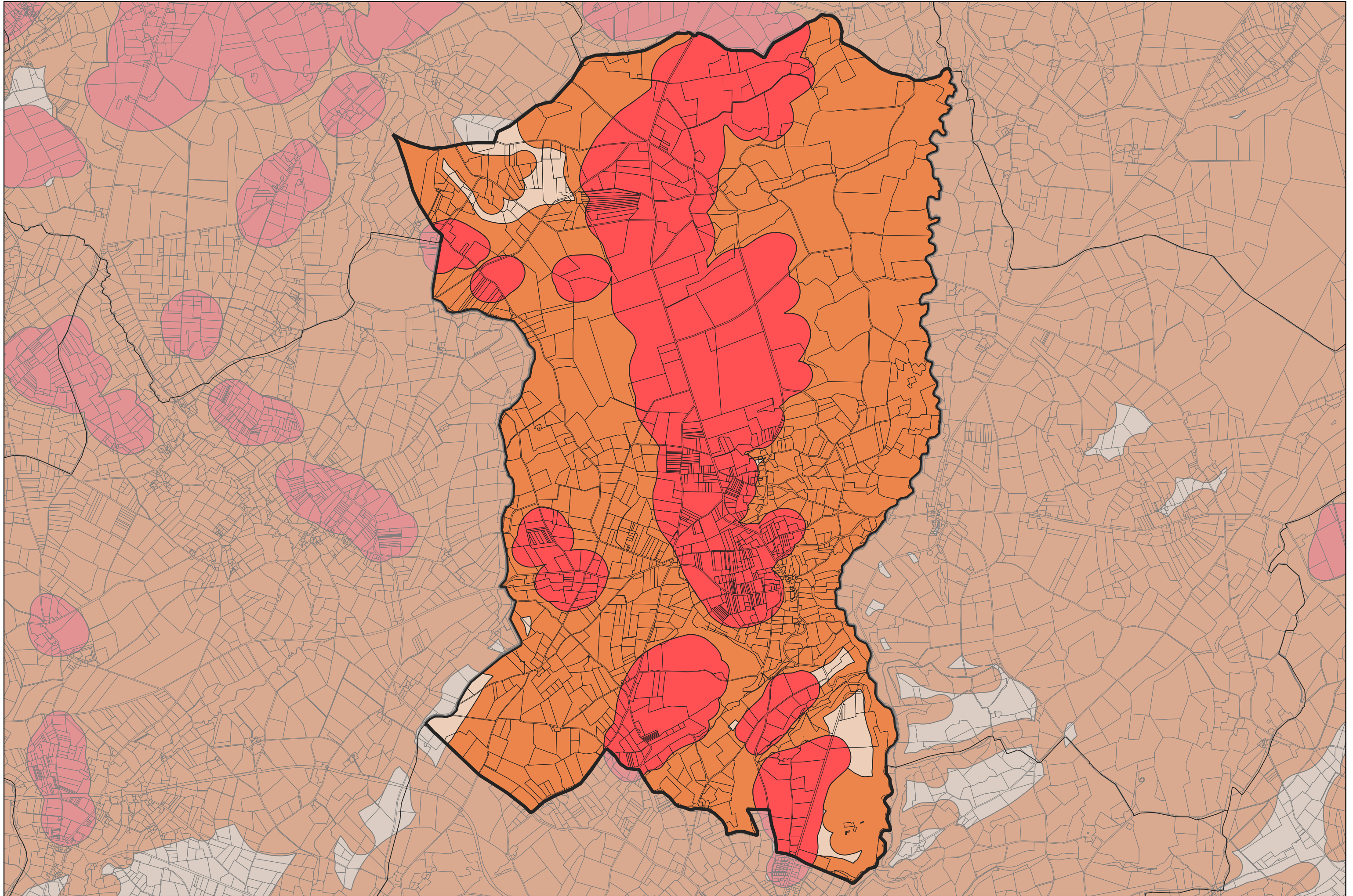


# RAYMOND



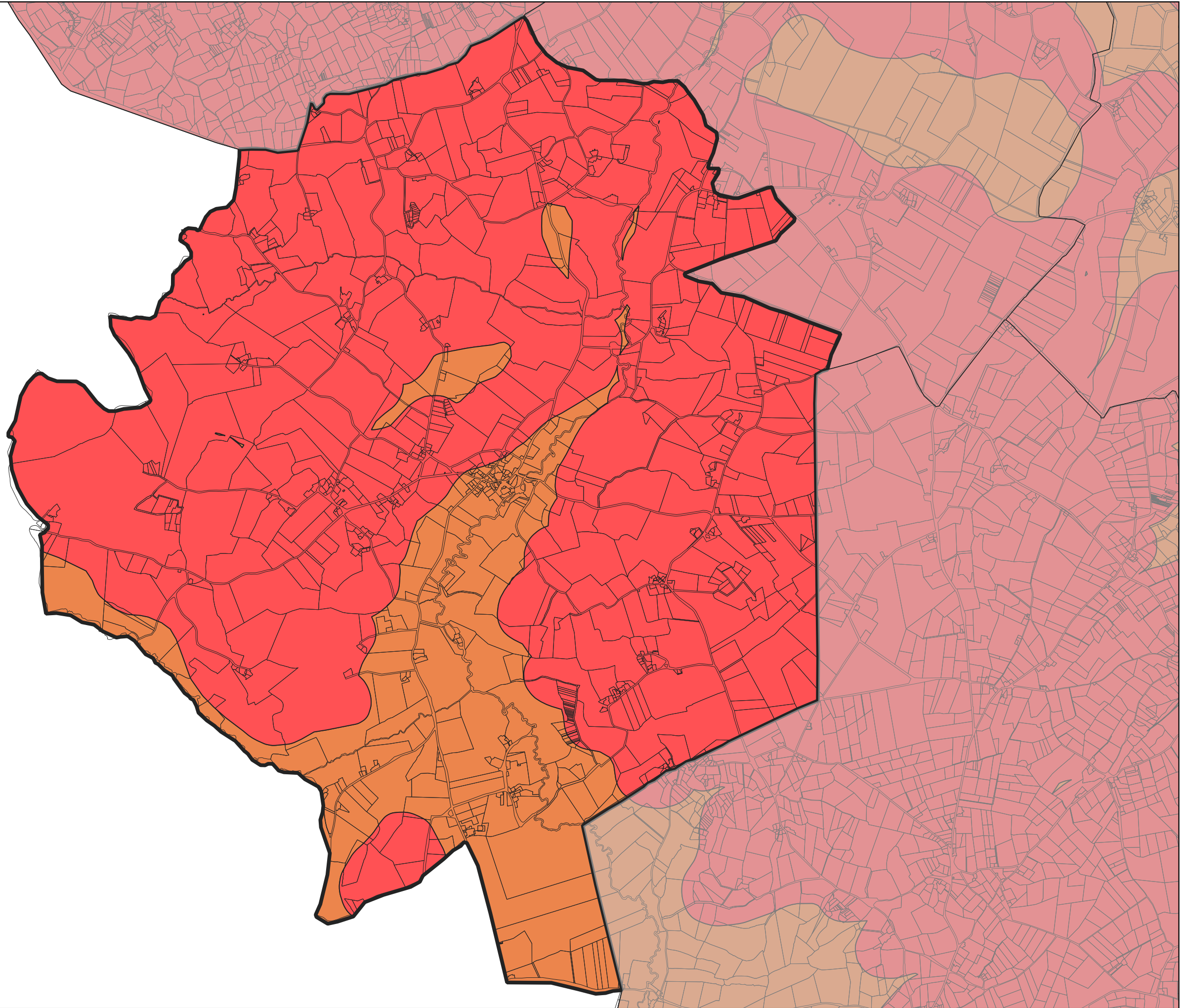


# REIGNY





# REZAY





# RIANS

